

NOTICE!!

These documents have been scanned!

Do not place un-scanned documents beneath this notice!

Do not remove this notice from this file!

GPO Jacket No. 560-102
Print Order 61540
Rise Business Services, LLC
Job=AZ15 5/23/2019



Box Number= AZ15083



Claim Begin-End: AMC390605-AMC390605

1 Initial Receipt



AZ15083-3

AMC390560-AMC391154

United States Department of the Interior
Bureau of Land Management
 BUSINESS & SUPPORT SVCS DIV
 ONE N CENTRAL AVE SUITE 800
 PHOENIX, AZ 85004 -4427
 Phone: (602) 417-9200

Receipt

No:

1678824

| | |
|--|------------------------------|
| Transaction #: 1734252 | ENTERED INTO COMPUTER |
| Date of Transaction: 03/28/2008 | APR 18 2008 <i>PS</i> |
| CUSTOMER: PHILLIP L CONDREY 1080 W COY DR FLAGSTAFF, AZ 86001 | |

| LINE # | QTY | DESCRIPTION | REMARKS | UNIT PRICE | TOTAL |
|---------------|------|---|----------|------------|-----------------|
| 1 | 1.00 | LOCATABLE MINERALS / MINING CLAIMS-NEW, UNADJUD, ONE OR MORE AUTH NOS / NEW MINING CLAIM LOCATION FEE \$30 (1993) CASES: AMC390605/\$30.00 | | - n/a - | 30.00 |
| 2 | 1.00 | LOCATABLE MINERALS / MINING CLAIMS-NEW, UNADJUD, ONE OR MORE AUTH NOS / NEW MINING CLAIM PROCESSING FEE \$15 (1930) CASES: AMC390605/\$15.00 | | - n/a - | 15.00 |
| 3 | 1.00 | LOCATABLE MINERALS / MINING CLAIMS-NEW, UNADJUD, ONE OR MORE AUTH NOS / NEW MINING CLM MAINT FEE \$125 (1993) CASES: AMC390605/\$125.00 | MAINT 08 | - n/a - | 125.00 |
| TOTAL: | | | | | \$170.00 |

| PAYMENT INFORMATION | | | |
|---------------------|-----------|---|----------------------|
| 1 | AMOUNT: | \$170.00 | POSTMARKED: N/A |
| | TYPE: | CHECK | RECEIVED: 03/28/2008 |
| | CHECK NO: | 872 | |
| | NAME: | CONDREY, PHILLIP L 1080 W COY DR FLAGSTAFF AZ 86001 | |

| |
|---------|
| REMARKS |
| |

This receipt was generated by the automated BLM Collections and Billing System and is a paper representation of a portion of the official electronic record contained therein.

NOTICE!!

These documents have been scanned!

Do not place un-scanned documents beneath this notice!

Do not remove this notice from this file!

GPO Jacket No. 560-102
Print Order 61540
Rise Business Services, LLC
Job=AZ15 5/23/2019



Box Number= AZ15083



Claim Begin-End: AMC390605-AMC390605

2 Correspondence



AZ15083-3

AMC390560-AMC391154



United States Department of the Interior



BUREAU OF LAND MANAGEMENT
Arizona State Office
One North Central Avenue, Suite 800
Phoenix, Arizona 85004-4427
www.blm.gov/az/

SEP 30 2020

In Reply Refer To:

3800 (9200) RM

AMC390560, AMC390605, AMC395564, AMC414439, AMC425373, AMC429963,
AMC452238, AMC458030, AMC458210

CERTIFIED MAIL - RETURN RECEIPT REQUESTED 9214 8901 9403 8321 8501 88

DECISION

OWEN WILDMAN
PO BOX 1238
MAYER, AZ 86333-1238

AMC390560, AMC390605, AMC395564, AMC414439, AMC425373, AMC429963,
AMC452238, AMC458030, AMC458210
PIANO MAN, SWINDLER NORTH, FORBACH PONDS BENCH, PIANO MAN 2,
LOADED FOR BEAR, CHAPARRAL GULCH, DOUBLE L, UNION 3, SILVER QUEEN

Maintenance Fee Waiver Certifications Denied Mining Claims Declared Forfeited

The Maintenance Fee Waiver Certifications (small miner waivers) filed for the 2021 assessment year, for the mining claims listed above, are denied. Because the small miner waivers are denied and because the required maintenance fee payments due on or before September 1, 2020, were not paid, these claims are declared forfeited.

The Bureau of Land Management's (BLM) regulations at 43 CFR 3830.21, and 3834.11(a)(2) state that by September 1 of each year, holders of mining claims must pay an annual maintenance fee of \$165 per claim per 20 acres or portion thereof. In lieu of paying the required maintenance fee, claimants may submit a valid small miner waiver, in accordance with 43 CFR 3835.1, 3835.10, and 3835.11.

In accordance with 43 CFR 3835.1(b), to qualify for a small miner waiver, you and all related parties must hold no more than a total of 10 mining claims or sites nationwide. As defined at

43 CFR 3830.5, "related party means: a) the spouse and dependent children of the claimant as defined in section 152 of the Internal Revenue Code of 1986 [26 U.S.C. section 152]; or, b) A person who controls, is controlled by, or is under common control with the claimant." "Control means actual control, legal control, or the power to exercise control, through or by common directors, officers, stockholders, a voting trust, or a holding company or Investment Company, or any other means."

Small miner waivers were filed for the seventeen mining claims listed above. The BLM has reviewed the case files for each of the mining claims listed above to verify that the owners qualify for a small miner waiver. The BLM has made the following findings:

1. Arizona Corporate Commission documents show that Big Bug Mining District LLC is a corporation registered in Arizona, dating back to 2017. According to Arizona Corporate Commission documents, the current statutory agent is Timothy Hayden. Listed as the current managing members are Dale C. Bennett, Owen Wildman, Gerald A. Baker, and Philip L. Condrey.
2. Big Bug Mining District LLC owns 10 mining claims in Arizona. The 2021 maintenance fees were paid on these claims. The claim numbers are AMC437424, AMC439458, AMC440507, AMC443155, AMC445640, AMC452459, AMC452460, AMC452461, AMC457154, AMC457155.
3. The current mailing address BLM has for Big Bug Mining District LLC is PO Box 1238, Mayer, AZ 86333-1238. This is the same address on file for Owen Wildman.
4. Ownership of the mining claims is shown on an enclosure.

In accordance with 43 C.F.R. 3835.92(d), because you or a co-claimant own more than 10 mining claims or sites and submitted a small miner waiver request and failed to pay the required maintenance fee on or before the due date for the 2021 assessment year, the mining claims listed above are declared forfeited and void as of September 1, 2020. Additionally you and the co-claimants may be subject to criminal penalties under 18 U.S.C. 1001.

Reclamation Requirements

This decision does not relieve you of the liability for reclamation of all areas disturbed by your activities on lands covered by the subject mining claim(s) and/or site(s). After you complete the reclamation, you must notify the authorized officer of the appropriate surface managing agency so that the authorized officer may conduct a final site inspection and determine whether you may be released from liability. If you fail to reclaim the land to the satisfaction of the authorized officer, the surface management agency may cite you for noncompliance under its surface management regulations.

For land administered by the BLM, if you fail to reclaim the land to the satisfaction of the authorized officer as required in 43 CFR Subpart 3809, the BLM will issue an order of noncompliance under 43 CFR 3809.601(a). If you fail to comply with the noncompliance

order, the BLM may take further action under 43 CFR 3809.604. Failure to conduct reclamation is a prohibited act that may subject you to criminal penalties. (See 43 CFR 3809.605(h) and 43 CFR 3809.700)

Appeal Procedures

This decision may be appealed to the Interior Board of Land Appeals (IBLA), Office of the Secretary, in accordance with the regulations contained in 43 CFR Part 4, and the enclosed Form 1842-1. If an appeal is taken, your notice of appeal must be filed in this office (at the above address) within 30 days from receipt of this decision. The appellant has the burden of showing that the decision appealed from is in error.


If you wish to file a petition pursuant to regulation 43 CFR 4.21 (58 FR 4939, January 19, 1993) for a stay of the effectiveness of this decision during the time that your appeal is being reviewed by the Board, the petition for a stay must accompany your notice of appeal. A petition for a stay is required to show sufficient justification based on the standards listed below. Copies of the notice of appeal and petition for a stay must also be submitted to each party named in this decision and to the IBLA and to the appropriate Office of the Solicitor (see 43 CFR 4.413) at the same time the original documents are filed with this office. If you request a stay, you have the burden of proof to demonstrate that a stay should be granted.

Standards for Obtaining a Stay

Except as otherwise provided by law or other pertinent regulation, a petition for a stay of a decision pending appeal shall show sufficient justification based on the following standards:

- (1) The relative harm to the parties if the stay is granted or denied,
- (2) The likelihood of the appellant's success on the merits,
- (3) The likelihood of immediate and irreparable harm if the stay is not granted, and
- (4) Whether the public interest favors granting the stay.

Please include your AMC serial number(s) on all correspondence. If additional information is required, please contact RéAnn Myers at 602-417-9413.



Amy F. DePestel
Supervisory Land Law Examiner
Lands, Minerals and Energy Division

Enclosures



Date Produced: 10/12/2020

ConnectSuite Inc.:

The following is the delivery information for Certified Mail™/RRE item number 9214 8901 9403 8321 8501 88. Our records indicate that this item was delivered on 10/06/2020 at 12:08 p.m. in MAYER, AZ 86333. The scanned image of the recipient information is provided below.

Signature of Recipient :

A handwritten signature in black ink, appearing to read "Owen Wildman".

Owen Wildman

Address of Recipient :

PO BOX 1238

MAYER, AZ 86333-1238

Thank you for selecting the Postal Service for your mailing needs. If you require additional assistance, please contact your local post office or Postal Service representative.

Sincerely,
United States Postal Service

The customer reference number shown below is not validated or endorsed by the United States Postal Service. It is solely for customer use.

Customer Reference Number: C2295416.13061749



United States Department of the Interior



BUREAU OF LAND MANAGEMENT
Arizona State Office
One North Central Avenue, Suite 800
Phoenix, Arizona 85004-4427
www.blm.gov/az/

SEP 30 2020

In Reply Refer To:

3800 (9200) RM

AMC390560, AMC390605, AMC395564, AMC414439, AMC425373, AMC429963,
AMC452238, AMC458030, AMC458210

CERTIFIED MAIL - RETURN RECEIPT REQUESTED 9214 8901 9403 8321 8501 95

DECISION

LAURIE COULTER
1108 E BLACKHAWK DR
PHOENIX, AZ 85024-4175

AMC390560, AMC390605, AMC395564, AMC414439, AMC425373, AMC429963,
AMC452238, AMC458030, AMC458210
PIANO MAN, SWINDLER NORTH, FORBACH PONDS BENCH, PIANO MAN 2,
LOADED FOR BEAR, CHAPARRAL GULCH, DOUBLE L, UNION 3, SILVER QUEEN

Maintenance Fee Waiver Certifications Denied
Mining Claims Declared Forfeited

The Maintenance Fee Waiver Certifications (small miner waivers) filed for the 2021 assessment year, for the mining claims listed above, are denied. Because the small miner waivers are denied and because the required maintenance fee payments due on or before September 1, 2020, were not paid, these claims are declared forfeited.

The Bureau of Land Management's (BLM) regulations at 43 CFR 3830.21, and 3834.11(a)(2) state that by September 1 of each year, holders of mining claims must pay an annual maintenance fee of \$165 per claim per 20 acres or portion thereof. In lieu of paying the required maintenance fee, claimants may submit a valid small miner waiver, in accordance with 43 CFR 3835.1, 3835.10, and 3835.11.

In accordance with 43 CFR 3835.1(b), to qualify for a small miner waiver, you and all related parties must hold no more than a total of 10 mining claims or sites nationwide. As defined at

43 CFR 3830.5, "related party means: a) the spouse and dependent children of the claimant as defined in section 152 of the Internal Revenue Code of 1986 [26 U.S.C. section 152]; or, b) A person who controls, is controlled by, or is under common control with the claimant." "Control means actual control, legal control, or the power to exercise control, through or by common directors, officers, stockholders, a voting trust, or a holding company or Investment Company, or any other means."

Small miner waivers were filed for the seventeen mining claims listed above. The BLM has reviewed the case files for each of the mining claims listed above to verify that the owners qualify for a small miner waiver. The BLM has made the following findings:

1. Arizona Corporate Commission documents show that Big Bug Mining District LLC is a corporation registered in Arizona, dating back to 2017. According to Arizona Corporate Commission documents, the current statutory agent is Timothy Hayden. Listed as the current managing members are Dale C. Bennett, Owen Wildman, Gerald A. Baker, and Philip L. Condrey.
2. Big Bug Mining District LLC owns 10 mining claims in Arizona. The 2021 maintenance fees were paid on these claims. The claim numbers are AMC437424, AMC439458, AMC440507, AMC443155, AMC445640, AMC452459, AMC452460, AMC452461, AMC457154, AMC457155.
3. The current mailing address BLM has for Big Bug Mining District LLC is PO Box 1238, Mayer, AZ 86333-1238. This is the same address on file for Owen Wildman.
4. Ownership of the mining claims is shown on an enclosure.

In accordance with 43 C.F.R. 3835.92(d), because you or a co-claimant own more than 10 mining claims or sites and submitted a small miner waiver request and failed to pay the required maintenance fee on or before the due date for the 2021 assessment year, the mining claims listed above are declared forfeited and void as of September 1, 2020. Additionally you and the co-claimants may be subject to criminal penalties under 18 U.S.C. 1001.

Reclamation Requirements

This decision does not relieve you of the liability for reclamation of all areas disturbed by your activities on lands covered by the subject mining claim(s) and/or site(s). After you complete the reclamation, you must notify the authorized officer of the appropriate surface managing agency so that the authorized officer may conduct a final site inspection and determine whether you may be released from liability. If you fail to reclaim the land to the satisfaction of the authorized officer, the surface management agency may cite you for noncompliance under its surface management regulations.

For land administered by the BLM, if you fail to reclaim the land to the satisfaction of the authorized officer as required in 43 CFR Subpart 3809, the BLM will issue an order of noncompliance under 43 CFR 3809.601(a). If you fail to comply with the noncompliance

order, the BLM may take further action under 43 CFR 3809.604. Failure to conduct reclamation is a prohibited act that may subject you to criminal penalties. (See 43 CFR 3809.605(h) and 43 CFR 3809.700)

Appeal Procedures

This decision may be appealed to the Interior Board of Land Appeals (IBLA), Office of the Secretary, in accordance with the regulations contained in 43 CFR Part 4, and the enclosed Form 1842-1. If an appeal is taken, your notice of appeal must be filed in this office (at the above address) within 30 days from receipt of this decision. The appellant has the burden of showing that the decision appealed from is in error.


If you wish to file a petition pursuant to regulation 43 CFR 4.21 (58 FR 4939, January 19, 1993) for a stay of the effectiveness of this decision during the time that your appeal is being reviewed by the Board, the petition for a stay must accompany your notice of appeal. A petition for a stay is required to show sufficient justification based on the standards listed below. Copies of the notice of appeal and petition for a stay must also be submitted to each party named in this decision and to the IBLA and to the appropriate Office of the Solicitor (see 43 CFR 4.413) at the same time the original documents are filed with this office. If you request a stay, you have the burden of proof to demonstrate that a stay should be granted.

Standards for Obtaining a Stay

Except as otherwise provided by law or other pertinent regulation, a petition for a stay of a decision pending appeal shall show sufficient justification based on the following standards:

- (1) The relative harm to the parties if the stay is granted or denied,
- (2) The likelihood of the appellant's success on the merits,
- (3) The likelihood of immediate and irreparable harm if the stay is not granted, and
- (4) Whether the public interest favors granting the stay.

Please include your AMC serial number(s) on all correspondence. If additional information is required, please contact RéAnn Myers at 602-417-9413.


Amy F. DePestel
Supervisory Land Law Examiner
Lands, Minerals and Energy Division

Enclosures



Date Produced: 10/05/2020

ConnectSuite Inc.:

The following is the delivery information for Certified Mail™/RRE item number 9214 8901 9403 8321 8501 95. Our records indicate that this item was delivered on 10/03/2020 at 04:01 p.m. in PHOENIX, AZ 85024. The scanned image of the recipient information is provided below.

Signature of Recipient :

Con / 9
24/24 [Signature]

Address of Recipient :

1408 BLACKWATER

Thank you for selecting the Postal Service for your mailing needs. If you require additional assistance, please contact your local post office or Postal Service representative.

Sincerely,
United States Postal Service

The customer reference number shown below is not validated or endorsed by the United States Postal Service. It is solely for customer use.

Customer Reference Number: C2295416.13061750



United States Department of the Interior



BUREAU OF LAND MANAGEMENT

Arizona State Office

One North Central Avenue, Suite 800

Phoenix, Arizona 85004-4427

www.blm.gov/az/

SEP 30 2020

In Reply Refer To:

3800 (9200) RM

AMC390560, AMC390605, AMC395564, AMC414439, AMC425373, AMC429963,
AMC452238, AMC458030, AMC458210

CERTIFIED MAIL - RETURN RECEIPT REQUESTED 9214 8901 9403 8321 8502 01

DECISION

RANDY PYLE
921 GOODWIN DR
PLANO, TX 75023-4904

AMC390560, AMC390605, AMC395564, AMC414439, AMC425373, AMC429963,
AMC452238, AMC458030, AMC458210
PIANO MAN, SWINDLER NORTH, FORBACH PONDS BENCH, PIANO MAN 2,
LOADED FOR BEAR, CHAPARRAL GULCH, DOUBLE L, UNION 3, SILVER QUEEN

Maintenance Fee Waiver Certifications Denied Mining Claims Declared Forfeited

The Maintenance Fee Waiver Certifications (small miner waivers) filed for the 2021 assessment year, for the mining claims listed above, are denied. Because the small miner waivers are denied and because the required maintenance fee payments due on or before September 1, 2020, were not paid, these claims are declared forfeited.

The Bureau of Land Management's (BLM) regulations at 43 CFR 3830.21, and 3834.11(a)(2) state that by September 1 of each year, holders of mining claims must pay an annual maintenance fee of \$165 per claim per 20 acres or portion thereof. In lieu of paying the required maintenance fee, claimants may submit a valid small miner waiver, in accordance with 43 CFR 3835.1, 3835.10, and 3835.11.

In accordance with 43 CFR 3835.1(b), to qualify for a small miner waiver, you and all related parties must hold no more than a total of 10 mining claims or sites nationwide. As defined at

43 CFR 3830.5, "related party means: a) the spouse and dependent children of the claimant as defined in section 152 of the Internal Revenue Code of 1986 [26 U.S.C. section 152]; or, b) A person who controls, is controlled by, or is under common control with the claimant." "Control means actual control, legal control, or the power to exercise control, through or by common directors, officers, stockholders, a voting trust, or a holding company or Investment Company, or any other means."

Small miner waivers were filed for the seventeen mining claims listed above. The BLM has reviewed the case files for each of the mining claims listed above to verify that the owners qualify for a small miner waiver. The BLM has made the following findings:

1. Arizona Corporate Commission documents show that Big Bug Mining District LLC is a corporation registered in Arizona, dating back to 2017. According to Arizona Corporate Commission documents, the current statutory agent is Timothy Hayden. Listed as the current managing members are Dale C. Bennett, Owen Wildman, Gerald A. Baker, and Philip L. Condrey.
2. Big Bug Mining District LLC owns 10 mining claims in Arizona. The 2021 maintenance fees were paid on these claims. The claim numbers are AMC437424, AMC439458, AMC440507, AMC443155, AMC445640, AMC452459, AMC452460, AMC452461, AMC457154, AMC457155.
3. The current mailing address BLM has for Big Bug Mining District LLC is PO Box 1238, Mayer, AZ 86333-1238. This is the same address on file for Owen Wildman.
4. Ownership of the mining claims is shown on an enclosure.

In accordance with 43 C.F.R. 3835.92(d), because you or a co-claimant own more than 10 mining claims or sites and submitted a small miner waiver request and failed to pay the required maintenance fee on or before the due date for the 2021 assessment year, the mining claims listed above are declared forfeited and void as of September 1, 2020. Additionally you and the co-claimants may be subject to criminal penalties under 18 U.S.C. 1001.

Reclamation Requirements

This decision does not relieve you of the liability for reclamation of all areas disturbed by your activities on lands covered by the subject mining claim(s) and/or site(s). After you complete the reclamation, you must notify the authorized officer of the appropriate surface managing agency so that the authorized officer may conduct a final site inspection and determine whether you may be released from liability. If you fail to reclaim the land to the satisfaction of the authorized officer, the surface management agency may cite you for noncompliance under its surface management regulations.

For land administered by the BLM, if you fail to reclaim the land to the satisfaction of the authorized officer as required in 43 CFR Subpart 3809, the BLM will issue an order of noncompliance under 43 CFR 3809.601(a). If you fail to comply with the noncompliance

order, the BLM may take further action under 43 CFR 3809.604. Failure to conduct reclamation is a prohibited act that may subject you to criminal penalties. (See 43 CFR 3809.605(h) and 43 CFR 3809.700)

Appeal Procedures

This decision may be appealed to the Interior Board of Land Appeals (IBLA), Office of the Secretary, in accordance with the regulations contained in 43 CFR Part 4, and the enclosed Form 1842-1. If an appeal is taken, your notice of appeal must be filed in this office (at the above address) within 30 days from receipt of this decision. The appellant has the burden of showing that the decision appealed from is in error.


If you wish to file a petition pursuant to regulation 43 CFR 4.21 (58 FR 4939, January 19, 1993) for a stay of the effectiveness of this decision during the time that your appeal is being reviewed by the Board, the petition for a stay must accompany your notice of appeal. A petition for a stay is required to show sufficient justification based on the standards listed below. Copies of the notice of appeal and petition for a stay must also be submitted to each party named in this decision and to the IBLA and to the appropriate Office of the Solicitor (see 43 CFR 4.413) at the same time the original documents are filed with this office. If you request a stay, you have the burden of proof to demonstrate that a stay should be granted.

Standards for Obtaining a Stay

Except as otherwise provided by law or other pertinent regulation, a petition for a stay of a decision pending appeal shall show sufficient justification based on the following standards:

- (1) The relative harm to the parties if the stay is granted or denied,
- (2) The likelihood of the appellant's success on the merits,
- (3) The likelihood of immediate and irreparable harm if the stay is not granted, and
- (4) Whether the public interest favors granting the stay.

Please include your AMC serial number(s) on all correspondence. If additional information is required, please contact RéAnn Myers at 602-417-9413.



Amy F. DePestel
Supervisory Land Law Examiner
Lands, Minerals and Energy Division

Enclosures



United States Department of the Interior

BUREAU OF LAND MANAGEMENT
Arizona State Office
One North Central Avenue, Suite 800
Phoenix, Arizona 85004-4427
www.blm.gov/az/



SEP 30 2020

In Reply Refer To:

3800 (9200) RM

AMC390560, AMC390605, AMC395564, AMC414439, AMC425373, AMC429963,
AMC452238, AMC458030, AMC458210

CERTIFIED MAIL - RETURN RECEIPT REQUESTED 9214 8901 9403 8321 8502 18

DECISION

GAIL THOMPSON
2921 W YOUNG
SHOW LOW, AZ 85901-6932

AMC390560, AMC390605, AMC395564, AMC414439, AMC425373, AMC429963,
AMC452238, AMC458030, AMC458210
PIANO MAN, SWINDLER NORTH, FORBACH PONDS BENCH, PIANO MAN 2,
LOADED FOR BEAR, CHAPARRAL GULCH, DOUBLE L, UNION 3, SILVER QUEEN

Maintenance Fee Waiver Certifications Denied Mining Claims Declared Forfeited

The Maintenance Fee Waiver Certifications (small miner waivers) filed for the 2021 assessment year, for the mining claims listed above, are denied. Because the small miner waivers are denied and because the required maintenance fee payments due on or before September 1, 2020, were not paid, these claims are declared forfeited.

The Bureau of Land Management's (BLM) regulations at 43 CFR 3830.21, and 3834.11(a)(2) state that by September 1 of each year, holders of mining claims must pay an annual maintenance fee of \$165 per claim per 20 acres or portion thereof. In lieu of paying the required maintenance fee, claimants may submit a valid small miner waiver, in accordance with 43 CFR 3835.1, 3835.10, and 3835.11.

In accordance with 43 CFR 3835.1(b), to qualify for a small miner waiver, you and all related parties must hold no more than a total of 10 mining claims or sites nationwide. As defined at

43 CFR 3830.5, "related party means: a) the spouse and dependent children of the claimant as defined in section 152 of the Internal Revenue Code of 1986 [26 U.S.C. section 152]; or, b) A person who controls, is controlled by, or is under common control with the claimant." "Control means actual control, legal control, or the power to exercise control, through or by common directors, officers, stockholders, a voting trust, or a holding company or Investment Company, or any other means."

Small miner waivers were filed for the seventeen mining claims listed above. The BLM has reviewed the case files for each of the mining claims listed above to verify that the owners qualify for a small miner waiver. The BLM has made the following findings:

1. Arizona Corporate Commission documents show that Big Bug Mining District LLC is a corporation registered in Arizona, dating back to 2017. According to Arizona Corporate Commission documents, the current statutory agent is Timothy Hayden. Listed as the current managing members are Dale C. Bennett, Owen Wildman, Gerald A. Baker, and Philip L. Condrey.
2. Big Bug Mining District LLC owns 10 mining claims in Arizona. The 2021 maintenance fees were paid on these claims. The claim numbers are AMC437424, AMC439458, AMC440507, AMC443155, AMC445640, AMC452459, AMC452460, AMC452461, AMC457154, AMC457155.
3. The current mailing address BLM has for Big Bug Mining District LLC is PO Box 1238, Mayer, AZ 86333-1238. This is the same address on file for Owen Wildman.
4. Ownership of the mining claims is shown on an enclosure.

In accordance with 43 C.F.R. 3835.92(d), because you or a co-claimant own more than 10 mining claims or sites and submitted a small miner waiver request and failed to pay the required maintenance fee on or before the due date for the 2021 assessment year, the mining claims listed above are declared forfeited and void as of September 1, 2020. Additionally you and the co-claimants may be subject to criminal penalties under 18 U.S.C. 1001.

Reclamation Requirements

This decision does not relieve you of the liability for reclamation of all areas disturbed by your activities on lands covered by the subject mining claim(s) and/or site(s). After you complete the reclamation, you must notify the authorized officer of the appropriate surface managing agency so that the authorized officer may conduct a final site inspection and determine whether you may be released from liability. If you fail to reclaim the land to the satisfaction of the authorized officer, the surface management agency may cite you for noncompliance under its surface management regulations.

For land administered by the BLM, if you fail to reclaim the land to the satisfaction of the authorized officer as required in 43 CFR Subpart 3809, the BLM will issue an order of noncompliance under 43 CFR 3809.601(a). If you fail to comply with the noncompliance

order, the BLM may take further action under 43 CFR 3809.604. Failure to conduct reclamation is a prohibited act that may subject you to criminal penalties. (See 43 CFR 3809.605(h) and 43 CFR 3809.700)

Appeal Procedures

This decision may be appealed to the Interior Board of Land Appeals (IBLA), Office of the Secretary, in accordance with the regulations contained in 43 CFR Part 4, and the enclosed Form 1842-1. If an appeal is taken, your notice of appeal must be filed in this office (at the above address) within 30 days from receipt of this decision. The appellant has the burden of showing that the decision appealed from is in error.


If you wish to file a petition pursuant to regulation 43 CFR 4.21 (58 FR 4939, January 19, 1993) for a stay of the effectiveness of this decision during the time that your appeal is being reviewed by the Board, the petition for a stay must accompany your notice of appeal. A petition for a stay is required to show sufficient justification based on the standards listed below. Copies of the notice of appeal and petition for a stay must also be submitted to each party named in this decision and to the IBLA and to the appropriate Office of the Solicitor (see 43 CFR 4.413) at the same time the original documents are filed with this office. If you request a stay, you have the burden of proof to demonstrate that a stay should be granted.

Standards for Obtaining a Stay

Except as otherwise provided by law or other pertinent regulation, a petition for a stay of a decision pending appeal shall show sufficient justification based on the following standards:

- (1) The relative harm to the parties if the stay is granted or denied,
- (2) The likelihood of the appellant's success on the merits,
- (3) The likelihood of immediate and irreparable harm if the stay is not granted, and
- (4) Whether the public interest favors granting the stay.

Please include your AMC serial number(s) on all correspondence. If additional information is required, please contact RéAnn Myers at 602-417-9413.


Amy F. DePestel
Supervisory Land Law Examiner
Lands, Minerals and Energy Division

Enclosures



United States Department of the Interior



BUREAU OF LAND MANAGEMENT

Arizona State Office

One North Central Avenue, Suite 800

Phoenix, Arizona 85004-4427

www.blm.gov/az/

SEP 30 2020

In Reply Refer To:

3800 (9200) RM

AMC390560, AMC390605, AMC395564, AMC414439, AMC425373, AMC429963,
AMC452238, AMC458030, AMC458210

CERTIFIED MAIL - RETURN RECEIPT REQUESTED 9214 8901 9403 8321 8502 25

DECISION

BOBBY SHEARON

PO BOX 325

DEWEY, AZ 86327-0325

AMC390560, AMC390605, AMC395564, AMC414439, AMC425373, AMC429963,
AMC452238, AMC458030, AMC458210

PIANO MAN, SWINDLER NORTH, FORBACH PONDS BENCH, PIANO MAN 2,
LOADED FOR BEAR, CHAPARRAL GULCH, DOUBLE L, UNION 3, SILVER QUEEN

Maintenance Fee Waiver Certifications Denied Mining Claims Declared Forfeited

The Maintenance Fee Waiver Certifications (small miner waivers) filed for the 2021 assessment year, for the mining claims listed above, are denied. Because the small miner waivers are denied and because the required maintenance fee payments due on or before September 1, 2020, were not paid, these claims are declared forfeited.

The Bureau of Land Management's (BLM) regulations at 43 CFR 3830.21, and 3834.11(a)(2) state that by September 1 of each year, holders of mining claims must pay an annual maintenance fee of \$165 per claim per 20 acres or portion thereof. In lieu of paying the required maintenance fee, claimants may submit a valid small miner waiver, in accordance with 43 CFR 3835.1, 3835.10, and 3835.11.

In accordance with 43 CFR 3835.1(b), to qualify for a small miner waiver, you and all related parties must hold no more than a total of 10 mining claims or sites nationwide. As defined at

43 CFR 3830.5, "related party means: a) the spouse and dependent children of the claimant as defined in section 152 of the Internal Revenue Code of 1986 [26 U.S.C. section 152]; or, b) A person who controls, is controlled by, or is under common control with the claimant." "Control means actual control, legal control, or the power to exercise control, through or by common directors, officers, stockholders, a voting trust, or a holding company or Investment Company, or any other means."

Small miner waivers were filed for the seventeen mining claims listed above. The BLM has reviewed the case files for each of the mining claims listed above to verify that the owners qualify for a small miner waiver. The BLM has made the following findings:

1. Arizona Corporate Commission documents show that Big Bug Mining District LLC is a corporation registered in Arizona, dating back to 2017. According to Arizona Corporate Commission documents, the current statutory agent is Timothy Hayden. Listed as the current managing members are Dale C. Bennett, Owen Wildman, Gerald A. Baker, and Philip L. Condrey.
2. Big Bug Mining District LLC owns 10 mining claims in Arizona. The 2021 maintenance fees were paid on these claims. The claim numbers are AMC437424, AMC439458, AMC440507, AMC443155, AMC445640, AMC452459, AMC452460, AMC452461, AMC457154, AMC457155.
3. The current mailing address BLM has for Big Bug Mining District LLC is PO Box 1238, Mayer, AZ 86333-1238. This is the same address on file for Owen Wildman.
4. Ownership of the mining claims is shown on an enclosure.

In accordance with 43 C.F.R. 3835.92(d), because you or a co-claimant own more than 10 mining claims or sites and submitted a small miner waiver request and failed to pay the required maintenance fee on or before the due date for the 2021 assessment year, the mining claims listed above are declared forfeited and void as of September 1, 2020. Additionally you and the co-claimants may be subject to criminal penalties under 18 U.S.C. 1001.

Reclamation Requirements

This decision does not relieve you of the liability for reclamation of all areas disturbed by your activities on lands covered by the subject mining claim(s) and/or site(s). After you complete the reclamation, you must notify the authorized officer of the appropriate surface managing agency so that the authorized officer may conduct a final site inspection and determine whether you may be released from liability. If you fail to reclaim the land to the satisfaction of the authorized officer, the surface management agency may cite you for noncompliance under its surface management regulations.

For land administered by the BLM, if you fail to reclaim the land to the satisfaction of the authorized officer as required in 43 CFR Subpart 3809, the BLM will issue an order of noncompliance under 43 CFR 3809.601(a). If you fail to comply with the noncompliance

order, the BLM may take further action under 43 CFR 3809.604. Failure to conduct reclamation is a prohibited act that may subject you to criminal penalties. (See 43 CFR 3809.605(h) and 43 CFR 3809.700)

Appeal Procedures

This decision may be appealed to the Interior Board of Land Appeals (IBLA), Office of the Secretary, in accordance with the regulations contained in 43 CFR Part 4, and the enclosed Form 1842-1. If an appeal is taken, your notice of appeal must be filed in this office (at the above address) within 30 days from receipt of this decision. The appellant has the burden of showing that the decision appealed from is in error.


If you wish to file a petition pursuant to regulation 43 CFR 4.21 (58 FR 4939, January 19, 1993) for a stay of the effectiveness of this decision during the time that your appeal is being reviewed by the Board, the petition for a stay must accompany your notice of appeal. A petition for a stay is required to show sufficient justification based on the standards listed below. Copies of the notice of appeal and petition for a stay must also be submitted to each party named in this decision and to the IBLA and to the appropriate Office of the Solicitor (see 43 CFR 4.413) at the same time the original documents are filed with this office. If you request a stay, you have the burden of proof to demonstrate that a stay should be granted.

Standards for Obtaining a Stay

Except as otherwise provided by law or other pertinent regulation, a petition for a stay of a decision pending appeal shall show sufficient justification based on the following standards:

- (1) The relative harm to the parties if the stay is granted or denied,
- (2) The likelihood of the appellant's success on the merits,
- (3) The likelihood of immediate and irreparable harm if the stay is not granted, and
- (4) Whether the public interest favors granting the stay.

Please include your AMC serial number(s) on all correspondence. If additional information is required, please contact RéAnn Myers at 602-417-9413.



Amy F. DePestel
Supervisory Land Law Examiner
Lands, Minerals and Energy Division


Enclosures

Date Produced: 10/12/2020

ConnectSuite Inc.:

The following is the delivery information for Certified Mail™/RRE item number 9214 8901 9403 8321 8502 25. Our records indicate that this item was delivered on 10/05/2020 at 11:59 a.m. in DEWEY, AZ 86327. The scanned image of the recipient information is provided below.

Signature of Recipient :



Bobby S H 29260

Address of Recipient :

PO BOX 325

DEWEY, AZ 86327-0325

Thank you for selecting the Postal Service for your mailing needs. If you require additional assistance, please contact your local post office or Postal Service representative.

Sincerely,
United States Postal Service

The customer reference number shown below is not validated or endorsed by the United States Postal Service. It is solely for customer use.

Customer Reference Number: C2295416.13061753



United States Department of the Interior

BUREAU OF LAND MANAGEMENT
Arizona State Office
One North Central Avenue, Suite 800
Phoenix, Arizona 85004-4427
www.blm.gov/az/



SEP 30 2020

In Reply Refer To:

3800 (9200) RM

AMC390560, AMC390605, AMC395564, AMC414439, AMC425373, AMC429963,
AMC452238, AMC458030, AMC458210

CERTIFIED MAIL - RETURN RECEIPT REQUESTED 9214 8901 9403 8321 8502 32

DECISION

CURT BORK
PO BOX 1427
MAYER, AZ 86333-1427

AMC390560, AMC390605, AMC395564, AMC414439, AMC425373, AMC429963,
AMC452238, AMC458030, AMC458210
PIANO MAN, SWINDLER NORTH, FORBACH PONDS BENCH, PIANO MAN 2,
LOADED FOR BEAR, CHAPARRAL GULCH, DOUBLE L, UNION 3, SILVER QUEEN

Maintenance Fee Waiver Certifications Denied
Mining Claims Declared Forfeited

The Maintenance Fee Waiver Certifications (small miner waivers) filed for the 2021 assessment year, for the mining claims listed above, are denied. Because the small miner waivers are denied and because the required maintenance fee payments due on or before September 1, 2020, were not paid, these claims are declared forfeited.

The Bureau of Land Management's (BLM) regulations at 43 CFR 3830.21, and 3834.11(a)(2) state that by September 1 of each year, holders of mining claims must pay an annual maintenance fee of \$165 per claim per 20 acres or portion thereof. In lieu of paying the required maintenance fee, claimants may submit a valid small miner waiver, in accordance with 43 CFR 3835.1, 3835.10, and 3835.11.

In accordance with 43 CFR 3835.1(b), to qualify for a small miner waiver, you and all related parties must hold no more than a total of 10 mining claims or sites nationwide. As defined at

43 CFR 3830.5, "related party means: a) the spouse and dependent children of the claimant as defined in section 152 of the Internal Revenue Code of 1986 [26 U.S.C. section 152]; or, b) A person who controls, is controlled by, or is under common control with the claimant." "Control means actual control, legal control, or the power to exercise control, through or by common directors, officers, stockholders, a voting trust, or a holding company or Investment Company, or any other means."

Small miner waivers were filed for the seventeen mining claims listed above. The BLM has reviewed the case files for each of the mining claims listed above to verify that the owners qualify for a small miner waiver. The BLM has made the following findings:

1. Arizona Corporate Commission documents show that Big Bug Mining District LLC is a corporation registered in Arizona, dating back to 2017. According to Arizona Corporate Commission documents, the current statutory agent is Timothy Hayden. Listed as the current managing members are Dale C. Bennett, Owen Wildman, Gerald A. Baker, and Philip L. Condrey.
2. Big Bug Mining District LLC owns 10 mining claims in Arizona. The 2021 maintenance fees were paid on these claims. The claim numbers are AMC437424, AMC439458, AMC440507, AMC443155, AMC445640, AMC452459, AMC452460, AMC452461, AMC457154, AMC457155.
3. The current mailing address BLM has for Big Bug Mining District LLC is PO Box 1238, Mayer, AZ 86333-1238. This is the same address on file for Owen Wildman.
4. Ownership of the mining claims is shown on an enclosure.

In accordance with 43 C.F.R. 3835.92(d), because you or a co-claimant own more than 10 mining claims or sites and submitted a small miner waiver request and failed to pay the required maintenance fee on or before the due date for the 2021 assessment year, the mining claims listed above are declared forfeited and void as of September 1, 2020. Additionally you and the co-claimants may be subject to criminal penalties under 18 U.S.C. 1001.

Reclamation Requirements

This decision does not relieve you of the liability for reclamation of all areas disturbed by your activities on lands covered by the subject mining claim(s) and/or site(s). After you complete the reclamation, you must notify the authorized officer of the appropriate surface managing agency so that the authorized officer may conduct a final site inspection and determine whether you may be released from liability. If you fail to reclaim the land to the satisfaction of the authorized officer, the surface management agency may cite you for noncompliance under its surface management regulations.

For land administered by the BLM, if you fail to reclaim the land to the satisfaction of the authorized officer as required in 43 CFR Subpart 3809, the BLM will issue an order of noncompliance under 43 CFR 3809.601(a). If you fail to comply with the noncompliance

order, the BLM may take further action under 43 CFR 3809.604. Failure to conduct reclamation is a prohibited act that may subject you to criminal penalties. (See 43 CFR 3809.605(h) and 43 CFR 3809.700)

Appeal Procedures

This decision may be appealed to the Interior Board of Land Appeals (IBLA), Office of the Secretary, in accordance with the regulations contained in 43 CFR Part 4, and the enclosed Form 1842-1. If an appeal is taken, your notice of appeal must be filed in this office (at the above address) within 30 days from receipt of this decision. The appellant has the burden of showing that the decision appealed from is in error.


If you wish to file a petition pursuant to regulation 43 CFR 4.21 (58 FR 4939, January 19, 1993) for a stay of the effectiveness of this decision during the time that your appeal is being reviewed by the Board, the petition for a stay must accompany your notice of appeal. A petition for a stay is required to show sufficient justification based on the standards listed below. Copies of the notice of appeal and petition for a stay must also be submitted to each party named in this decision and to the IBLA and to the appropriate Office of the Solicitor (see 43 CFR 4.413) at the same time the original documents are filed with this office. If you request a stay, you have the burden of proof to demonstrate that a stay should be granted.

Standards for Obtaining a Stay

Except as otherwise provided by law or other pertinent regulation, a petition for a stay of a decision pending appeal shall show sufficient justification based on the following standards:

- (1) The relative harm to the parties if the stay is granted or denied,
- (2) The likelihood of the appellant's success on the merits,
- (3) The likelihood of immediate and irreparable harm if the stay is not granted, and
- (4) Whether the public interest favors granting the stay.

Please include your AMC serial number(s) on all correspondence. If additional information is required, please contact RéAnn Myers at 602-417-9413.



Amy F. DePestel
Supervisory Land Law Examiner
Lands, Minerals and Energy Division


Enclosures

Date Produced: 10/12/2020

ConnectSuite Inc.:

The following is the delivery information for Certified Mail™/RRE item number 9214 8901 9403 8321 8502 32. Our records indicate that this item was delivered on 10/05/2020 at 03:35 p.m. in MAYER, AZ 86333. The scanned image of the recipient information is provided below.

Signature of Recipient :



CURTIS D. BORK

Address of Recipient :

PO BOX 1427

MAYER, AZ 86333-1427

Thank you for selecting the Postal Service for your mailing needs. If you require additional assistance, please contact your local post office or Postal Service representative.

Sincerely,
United States Postal Service

The customer reference number shown below is not validated or endorsed by the United States Postal Service. It is solely for customer use.

Customer Reference Number: C2295416.13061754



United States Department of the Interior

BUREAU OF LAND MANAGEMENT

Arizona State Office

One North Central Avenue, Suite 800

Phoenix, Arizona 85004-4427

www.blm.gov/az/

SEP 30 2020



In Reply Refer To:

3800 (9200) RM

AMC390560, AMC390605, AMC395564, AMC414439, AMC425373, AMC429963,
AMC452238, AMC458030, AMC458210

CERTIFIED MAIL - RETURN RECEIPT REQUESTED 9214 8901 9403 8321 8502 49

DECISION

BRANDON GERLACH
PO BOX 872
HUMBOLDT, AZ 86329-0872

AMC390560, AMC390605, AMC395564, AMC414439, AMC425373, AMC429963,
AMC452238, AMC458030, AMC458210
PIANO MAN, SWINDLER NORTH, FORBACH PONDS BENCH, PIANO MAN 2,
LOADED FOR BEAR, CHAPARRAL GULCH, DOUBLE L, UNION 3, SILVER QUEEN

Maintenance Fee Waiver Certifications Denied Mining Claims Declared Forfeited

The Maintenance Fee Waiver Certifications (small miner waivers) filed for the 2021 assessment year, for the mining claims listed above, are denied. Because the small miner waivers are denied and because the required maintenance fee payments due on or before September 1, 2020, were not paid, these claims are declared forfeited.

The Bureau of Land Management's (BLM) regulations at 43 CFR 3830.21, and 3834.11(a)(2) state that by September 1 of each year, holders of mining claims must pay an annual maintenance fee of \$165 per claim per 20 acres or portion thereof. In lieu of paying the required maintenance fee, claimants may submit a valid small miner waiver, in accordance with 43 CFR 3835.1, 3835.10, and 3835.11.

In accordance with 43 CFR 3835.1(b), to qualify for a small miner waiver, you and all related parties must hold no more than a total of 10 mining claims or sites nationwide. As defined at

43 CFR 3830.5, "related party means: a) the spouse and dependent children of the claimant as defined in section 152 of the Internal Revenue Code of 1986 [26 U.S.C. section 152]; or, b) A person who controls, is controlled by, or is under common control with the claimant." "Control means actual control, legal control, or the power to exercise control, through or by common directors, officers, stockholders, a voting trust, or a holding company or Investment Company, or any other means."

Small miner waivers were filed for the seventeen mining claims listed above. The BLM has reviewed the case files for each of the mining claims listed above to verify that the owners qualify for a small miner waiver. The BLM has made the following findings:

1. Arizona Corporate Commission documents show that Big Bug Mining District LLC is a corporation registered in Arizona, dating back to 2017. According to Arizona Corporate Commission documents, the current statutory agent is Timothy Hayden. Listed as the current managing members are Dale C. Bennett, Owen Wildman, Gerald A. Baker, and Philip L. Condrey.
2. Big Bug Mining District LLC owns 10 mining claims in Arizona. The 2021 maintenance fees were paid on these claims. The claim numbers are AMC437424, AMC439458, AMC440507, AMC443155, AMC445640, AMC452459, AMC452460, AMC452461, AMC457154, AMC457155.
3. The current mailing address BLM has for Big Bug Mining District LLC is PO Box 1238, Mayer, AZ 86333-1238. This is the same address on file for Owen Wildman.
4. Ownership of the mining claims is shown on an enclosure.

In accordance with 43 C.F.R. 3835.92(d), because you or a co-claimant own more than 10 mining claims or sites and submitted a small miner waiver request and failed to pay the required maintenance fee on or before the due date for the 2021 assessment year, the mining claims listed above are declared forfeited and void as of September 1, 2020. Additionally you and the co-claimants may be subject to criminal penalties under 18 U.S.C. 1001.

Reclamation Requirements

This decision does not relieve you of the liability for reclamation of all areas disturbed by your activities on lands covered by the subject mining claim(s) and/or site(s). After you complete the reclamation, you must notify the authorized officer of the appropriate surface managing agency so that the authorized officer may conduct a final site inspection and determine whether you may be released from liability. If you fail to reclaim the land to the satisfaction of the authorized officer, the surface management agency may cite you for noncompliance under its surface management regulations.

For land administered by the BLM, if you fail to reclaim the land to the satisfaction of the authorized officer as required in 43 CFR Subpart 3809, the BLM will issue an order of noncompliance under 43 CFR 3809.601(a). If you fail to comply with the noncompliance

order, the BLM may take further action under 43 CFR 3809.604. Failure to conduct reclamation is a prohibited act that may subject you to criminal penalties. (See 43 CFR 3809.605(h) and 43 CFR 3809.700)

Appeal Procedures

This decision may be appealed to the Interior Board of Land Appeals (IBLA), Office of the Secretary, in accordance with the regulations contained in 43 CFR Part 4, and the enclosed Form 1842-1. If an appeal is taken, your notice of appeal must be filed in this office (at the above address) within 30 days from receipt of this decision. The appellant has the burden of showing that the decision appealed from is in error.


If you wish to file a petition pursuant to regulation 43 CFR 4.21 (58 FR 4939, January 19, 1993) for a stay of the effectiveness of this decision during the time that your appeal is being reviewed by the Board, the petition for a stay must accompany your notice of appeal. A petition for a stay is required to show sufficient justification based on the standards listed below. Copies of the notice of appeal and petition for a stay must also be submitted to each party named in this decision and to the IBLA and to the appropriate Office of the Solicitor (see 43 CFR 4.413) at the same time the original documents are filed with this office. If you request a stay, you have the burden of proof to demonstrate that a stay should be granted.

Standards for Obtaining a Stay

Except as otherwise provided by law or other pertinent regulation, a petition for a stay of a decision pending appeal shall show sufficient justification based on the following standards:

- (1) The relative harm to the parties if the stay is granted or denied,
- (2) The likelihood of the appellant's success on the merits,
- (3) The likelihood of immediate and irreparable harm if the stay is not granted, and
- (4) Whether the public interest favors granting the stay.

Please include your AMC serial number(s) on all correspondence. If additional information is required, please contact RéAnn Myers at 602-417-9413.


Amy F. DePestel
Supervisory Land Law Examiner
Lands, Minerals and Energy Division

Enclosures



United States Department of the Interior



BUREAU OF LAND MANAGEMENT

Arizona State Office

One North Central Avenue, Suite 800

Phoenix, Arizona 85004-4427

www.blm.gov/az/

SEP 30 2020

In Reply Refer To:

3800 (9200) RM

AMC390560, AMC390605, AMC395564, AMC414439, AMC425373, AMC429963,
AMC452238, AMC458030, AMC458210

CERTIFIED MAIL - RETURN RECEIPT REQUESTED 9214 8901 9403 8321 8502 56

DECISION

DOUG RHOADES

PO BOX 970

CHINO VALLEY, AZ 86323-0970

AMC390560, AMC390605, AMC395564, AMC414439, AMC425373, AMC429963,
AMC452238, AMC458030, AMC458210
PIANO MAN, SWINDLER NORTH, FORBACH PONDS BENCH, PIANO MAN 2,
LOADED FOR BEAR, CHAPARRAL GULCH, DOUBLE L, UNION 3, SILVER QUEEN

Maintenance Fee Waiver Certifications Denied Mining Claims Declared Forfeited

The Maintenance Fee Waiver Certifications (small miner waivers) filed for the 2021 assessment year, for the mining claims listed above, are denied. Because the small miner waivers are denied and because the required maintenance fee payments due on or before September 1, 2020, were not paid, these claims are declared forfeited.

The Bureau of Land Management's (BLM) regulations at 43 CFR 3830.21, and 3834.11(a)(2) state that by September 1 of each year, holders of mining claims must pay an annual maintenance fee of \$165 per claim per 20 acres or portion thereof. In lieu of paying the required maintenance fee, claimants may submit a valid small miner waiver, in accordance with 43 CFR 3835.1, 3835.10, and 3835.11.

In accordance with 43 CFR 3835.1(b), to qualify for a small miner waiver, you and all related parties must hold no more than a total of 10 mining claims or sites nationwide. As defined at

43 CFR 3830.5, "related party means: a) the spouse and dependent children of the claimant as defined in section 152 of the Internal Revenue Code of 1986 [26 U.S.C. section 152]; or, b) A person who controls, is controlled by, or is under common control with the claimant." "Control means actual control, legal control, or the power to exercise control, through or by common directors, officers, stockholders, a voting trust, or a holding company or Investment Company, or any other means."

Small miner waivers were filed for the seventeen mining claims listed above. The BLM has reviewed the case files for each of the mining claims listed above to verify that the owners qualify for a small miner waiver. The BLM has made the following findings:

1. Arizona Corporate Commission documents show that Big Bug Mining District LLC is a corporation registered in Arizona, dating back to 2017. According to Arizona Corporate Commission documents, the current statutory agent is Timothy Hayden. Listed as the current managing members are Dale C. Bennett, Owen Wildman, Gerald A. Baker, and Philip L. Condrey.
2. Big Bug Mining District LLC owns 10 mining claims in Arizona. The 2021 maintenance fees were paid on these claims. The claim numbers are AMC437424, AMC439458, AMC440507, AMC443155, AMC445640, AMC452459, AMC452460, AMC452461, AMC457154, AMC457155.
3. The current mailing address BLM has for Big Bug Mining District LLC is PO Box 1238, Mayer, AZ 86333-1238. This is the same address on file for Owen Wildman.
4. Ownership of the mining claims is shown on an enclosure.

In accordance with 43 C.F.R. 3835.92(d), because you or a co-claimant own more than 10 mining claims or sites and submitted a small miner waiver request and failed to pay the required maintenance fee on or before the due date for the 2021 assessment year, the mining claims listed above are declared forfeited and void as of September 1, 2020. Additionally you and the co-claimants may be subject to criminal penalties under 18 U.S.C. 1001.

Reclamation Requirements

This decision does not relieve you of the liability for reclamation of all areas disturbed by your activities on lands covered by the subject mining claim(s) and/or site(s). After you complete the reclamation, you must notify the authorized officer of the appropriate surface managing agency so that the authorized officer may conduct a final site inspection and determine whether you may be released from liability. If you fail to reclaim the land to the satisfaction of the authorized officer, the surface management agency may cite you for noncompliance under its surface management regulations.

For land administered by the BLM, if you fail to reclaim the land to the satisfaction of the authorized officer as required in 43 CFR Subpart 3809, the BLM will issue an order of noncompliance under 43 CFR 3809.601(a). If you fail to comply with the noncompliance

order, the BLM may take further action under 43 CFR 3809.604. Failure to conduct reclamation is a prohibited act that may subject you to criminal penalties. (See 43 CFR 3809.605(h) and 43 CFR 3809.700)

Appeal Procedures

This decision may be appealed to the Interior Board of Land Appeals (IBLA), Office of the Secretary, in accordance with the regulations contained in 43 CFR Part 4, and the enclosed Form 1842-1. If an appeal is taken, your notice of appeal must be filed in this office (at the above address) within 30 days from receipt of this decision. The appellant has the burden of showing that the decision appealed from is in error.


If you wish to file a petition pursuant to regulation 43 CFR 4.21 (58 FR 4939, January 19, 1993) for a stay of the effectiveness of this decision during the time that your appeal is being reviewed by the Board, the petition for a stay must accompany your notice of appeal. A petition for a stay is required to show sufficient justification based on the standards listed below. Copies of the notice of appeal and petition for a stay must also be submitted to each party named in this decision and to the IBLA and to the appropriate Office of the Solicitor (see 43 CFR 4.413) at the same time the original documents are filed with this office. If you request a stay, you have the burden of proof to demonstrate that a stay should be granted.

Standards for Obtaining a Stay

Except as otherwise provided by law or other pertinent regulation, a petition for a stay of a decision pending appeal shall show sufficient justification based on the following standards:

- (1) The relative harm to the parties if the stay is granted or denied,
- (2) The likelihood of the appellant's success on the merits,
- (3) The likelihood of immediate and irreparable harm if the stay is not granted, and
- (4) Whether the public interest favors granting the stay.

Please include your AMC serial number(s) on all correspondence. If additional information is required, please contact RéAnn Myers at 602-417-9413.



Amy F. DePestel
Supervisory Land Law Examiner
Lands, Minerals and Energy Division

Enclosures

Date Produced: 10/19/2020

ConnectSuite Inc.:

The following is the delivery information for Certified Mail™/RRE item number 9214 8901 9403 8321 8502 56. Our records indicate that this item was delivered on 10/15/2020 at 10:12 a.m. in CHINO VALLEY, AZ 86323. The scanned image of the recipient information is provided below.

Signature of Recipient :

Delivery Section

| | |
|-----------|------------------------|
| Signature | <i>Douglas Rhoades</i> |
| Name | <i>DOUGLAS RHOADES</i> |

Address of Recipient :

| | |
|---------|----------------|
| Address | <i>18B 970</i> |
|---------|----------------|

Thank you for selecting the Postal Service for your mailing needs. If you require additional assistance, please contact your local post office or Postal Service representative.

Sincerely,
United States Postal Service

The customer reference number shown below is not validated or endorsed by the United States Postal Service. It is solely for customer use.

Customer Reference Number: C2295416.13061756



United States Department of the Interior



BUREAU OF LAND MANAGEMENT

Arizona State Office

One North Central Avenue, Suite 800

Phoenix, Arizona 85004-4427

www.blm.gov/az/

SEP 30 2020

In Reply Refer To:

3800 (9200) RM

AMC390560, AMC390605, AMC395564, AMC414439, AMC425373, AMC429963,

AMC452238, AMC458030, AMC458210

CERTIFIED MAIL - RETURN RECEIPT REQUESTED 9214 8901 9403 8321 8502 63

DECISION

ROGER GRASS

7386 E NIGHT WATCH WAY

PRESCOTT VALLEY, AZ 86314-1416

AMC390560, AMC390605, AMC395564, AMC414439, AMC425373, AMC429963,
AMC452238, AMC458030, AMC458210

PIANO MAN, SWINDLER NORTH, FORBACH PONDS BENCH, PIANO MAN 2,
LOADED FOR BEAR, CHAPARRAL GULCH, DOUBLE L, UNION 3, SILVER QUEEN

Maintenance Fee Waiver Certifications Denied Mining Claims Declared Forfeited

The Maintenance Fee Waiver Certifications (small miner waivers) filed for the 2021 assessment year, for the mining claims listed above, are denied. Because the small miner waivers are denied and because the required maintenance fee payments due on or before September 1, 2020, were not paid, these claims are declared forfeited.

The Bureau of Land Management's (BLM) regulations at 43 CFR 3830.21, and 3834.11(a)(2) state that by September 1 of each year, holders of mining claims must pay an annual maintenance fee of \$165 per claim per 20 acres or portion thereof. In lieu of paying the required maintenance fee, claimants may submit a valid small miner waiver, in accordance with 43 CFR 3835.1, 3835.10, and 3835.11.

In accordance with 43 CFR 3835.1(b), to qualify for a small miner waiver, you and all related parties must hold no more than a total of 10 mining claims or sites nationwide. As defined at

43 CFR 3830.5, "related party means: a) the spouse and dependent children of the claimant as defined in section 152 of the Internal Revenue Code of 1986 [26 U.S.C. section 152]; or, b) A person who controls, is controlled by, or is under common control with the claimant." "Control means actual control, legal control, or the power to exercise control, through or by common directors, officers, stockholders, a voting trust, or a holding company or Investment Company, or any other means."

Small miner waivers were filed for the seventeen mining claims listed above. The BLM has reviewed the case files for each of the mining claims listed above to verify that the owners qualify for a small miner waiver. The BLM has made the following findings:

1. Arizona Corporate Commission documents show that Big Bug Mining District LLC is a corporation registered in Arizona, dating back to 2017. According to Arizona Corporate Commission documents, the current statutory agent is Timothy Hayden. Listed as the current managing members are Dale C. Bennett, Owen Wildman, Gerald A. Baker, and Philip L. Condrey.
2. Big Bug Mining District LLC owns 10 mining claims in Arizona. The 2021 maintenance fees were paid on these claims. The claim numbers are AMC437424, AMC439458, AMC440507, AMC443155, AMC445640, AMC452459, AMC452460, AMC452461, AMC457154, AMC457155.
3. The current mailing address BLM has for Big Bug Mining District LLC is PO Box 1238, Mayer, AZ 86333-1238. This is the same address on file for Owen Wildman.
4. Ownership of the mining claims is shown on an enclosure.

In accordance with 43 C.F.R. 3835.92(d), because you or a co-claimant own more than 10 mining claims or sites and submitted a small miner waiver request and failed to pay the required maintenance fee on or before the due date for the 2021 assessment year, the mining claims listed above are declared forfeited and void as of September 1, 2020. Additionally you and the co-claimants may be subject to criminal penalties under 18 U.S.C. 1001.

Reclamation Requirements

This decision does not relieve you of the liability for reclamation of all areas disturbed by your activities on lands covered by the subject mining claim(s) and/or site(s). After you complete the reclamation, you must notify the authorized officer of the appropriate surface managing agency so that the authorized officer may conduct a final site inspection and determine whether you may be released from liability. If you fail to reclaim the land to the satisfaction of the authorized officer, the surface management agency may cite you for noncompliance under its surface management regulations.

For land administered by the BLM, if you fail to reclaim the land to the satisfaction of the authorized officer as required in 43 CFR Subpart 3809, the BLM will issue an order of noncompliance under 43 CFR 3809.601(a). If you fail to comply with the noncompliance

order, the BLM may take further action under 43 CFR 3809.604. Failure to conduct reclamation is a prohibited act that may subject you to criminal penalties. (See 43 CFR 3809.605(h) and 43 CFR 3809.700)

Appeal Procedures

This decision may be appealed to the Interior Board of Land Appeals (IBLA), Office of the Secretary, in accordance with the regulations contained in 43 CFR Part 4, and the enclosed Form 1842-1. If an appeal is taken, your notice of appeal must be filed in this office (at the above address) within 30 days from receipt of this decision. The appellant has the burden of showing that the decision appealed from is in error.


If you wish to file a petition pursuant to regulation 43 CFR 4.21 (58 FR 4939, January 19, 1993) for a stay of the effectiveness of this decision during the time that your appeal is being reviewed by the Board, the petition for a stay must accompany your notice of appeal. A petition for a stay is required to show sufficient justification based on the standards listed below. Copies of the notice of appeal and petition for a stay must also be submitted to each party named in this decision and to the IBLA and to the appropriate Office of the Solicitor (see 43 CFR 4.413) at the same time the original documents are filed with this office. If you request a stay, you have the burden of proof to demonstrate that a stay should be granted.

Standards for Obtaining a Stay

Except as otherwise provided by law or other pertinent regulation, a petition for a stay of a decision pending appeal shall show sufficient justification based on the following standards:

- (1) The relative harm to the parties if the stay is granted or denied,
- (2) The likelihood of the appellant's success on the merits,
- (3) The likelihood of immediate and irreparable harm if the stay is not granted, and
- (4) Whether the public interest favors granting the stay.

Please include your AMC serial number(s) on all correspondence. If additional information is required, please contact RéAnn Myers at 602-417-9413.



Amy F. DePestel
Supervisory Land Law Examiner
Lands, Minerals and Energy Division

Enclosures



Date Produced: 10/12/2020

ConnectSuite Inc.:

The following is the delivery information for Certified Mail™/RRE item number 9214 8901 9403 8321 8502 63. Our records indicate that this item was delivered on 10/05/2020 at 03:34 p.m. in PRESCOTT VALLEY, AZ 86314. The scanned image of the recipient information is provided below.

Signature of Recipient :

L. Bress
VA 4/9 1/9 MIC

Address of Recipient :

7596 E. N. HWY 144

Thank you for selecting the Postal Service for your mailing needs. If you require additional assistance, please contact your local post office or Postal Service representative.

Sincerely,
United States Postal Service

The customer reference number shown below is not validated or endorsed by the United States Postal Service. It is solely for customer use.

Customer Reference Number: C2295416.13061757



United States Department of the Interior



BUREAU OF LAND MANAGEMENT
Arizona State Office
One North Central Avenue, Suite 800
Phoenix, Arizona 85004-4427
www.blm.gov/az/

SEP 30 2020

In Reply Refer To:

3800 (9200) RM

AMC390560, AMC390605, AMC395564, AMC414439, AMC425373, AMC429963,
AMC452238, AMC458030, AMC458210

CERTIFIED MAIL - RETURN RECEIPT REQUESTED 9214 8901 9403 8321 8502 70

DECISION

PHILLIP CONDREY
PO BOX 684
HUMBOLDT, AZ 86329-0684

AMC390560, AMC390605, AMC395564, AMC414439, AMC425373, AMC429963,
AMC452238, AMC458030, AMC458210
PIANO MAN, SWINDLER NORTH, FORBACH PONDS BENCH, PIANO MAN 2,
LOADED FOR BEAR, CHAPARRAL GULCH, DOUBLE L, UNION 3, SILVER QUEEN

Maintenance Fee Waiver Certifications Denied Mining Claims Declared Forfeited

The Maintenance Fee Waiver Certifications (small miner waivers) filed for the 2021 assessment year, for the mining claims listed above, are denied. Because the small miner waivers are denied and because the required maintenance fee payments due on or before September 1, 2020, were not paid, these claims are declared forfeited.

The Bureau of Land Management's (BLM) regulations at 43 CFR 3830.21, and 3834.11(a)(2) state that by September 1 of each year, holders of mining claims must pay an annual maintenance fee of \$165 per claim per 20 acres or portion thereof. In lieu of paying the required maintenance fee, claimants may submit a valid small miner waiver, in accordance with 43 CFR 3835.1, 3835.10, and 3835.11.

In accordance with 43 CFR 3835.1(b), to qualify for a small miner waiver, you and all related parties must hold no more than a total of 10 mining claims or sites nationwide. As defined at

43 CFR 3830.5, "related party means: a) the spouse and dependent children of the claimant as defined in section 152 of the Internal Revenue Code of 1986 [26 U.S.C. section 152]; or, b) A person who controls, is controlled by, or is under common control with the claimant." "Control means actual control, legal control, or the power to exercise control, through or by common directors, officers, stockholders, a voting trust, or a holding company or Investment Company, or any other means."

Small miner waivers were filed for the seventeen mining claims listed above. The BLM has reviewed the case files for each of the mining claims listed above to verify that the owners qualify for a small miner waiver. The BLM has made the following findings:

1. Arizona Corporate Commission documents show that Big Bug Mining District LLC is a corporation registered in Arizona, dating back to 2017. According to Arizona Corporate Commission documents, the current statutory agent is Timothy Hayden. Listed as the current managing members are Dale C. Bennett, Owen Wildman, Gerald A. Baker, and Philip L. Condrey.
2. Big Bug Mining District LLC owns 10 mining claims in Arizona. The 2021 maintenance fees were paid on these claims. The claim numbers are AMC437424, AMC439458, AMC440507, AMC443155, AMC445640, AMC452459, AMC452460, AMC452461, AMC457154, AMC457155.
3. The current mailing address BLM has for Big Bug Mining District LLC is PO Box 1238, Mayer, AZ 86333-1238. This is the same address on file for Owen Wildman.
4. Ownership of the mining claims is shown on an enclosure.

In accordance with 43 C.F.R. 3835.92(d), because you or a co-claimant own more than 10 mining claims or sites and submitted a small miner waiver request and failed to pay the required maintenance fee on or before the due date for the 2021 assessment year, the mining claims listed above are declared forfeited and void as of September 1, 2020. Additionally you and the co-claimants may be subject to criminal penalties under 18 U.S.C. 1001.

Reclamation Requirements

This decision does not relieve you of the liability for reclamation of all areas disturbed by your activities on lands covered by the subject mining claim(s) and/or site(s). After you complete the reclamation, you must notify the authorized officer of the appropriate surface managing agency so that the authorized officer may conduct a final site inspection and determine whether you may be released from liability. If you fail to reclaim the land to the satisfaction of the authorized officer, the surface management agency may cite you for noncompliance under its surface management regulations.

For land administered by the BLM, if you fail to reclaim the land to the satisfaction of the authorized officer as required in 43 CFR Subpart 3809, the BLM will issue an order of noncompliance under 43 CFR 3809.601(a). If you fail to comply with the noncompliance

order, the BLM may take further action under 43 CFR 3809.604. Failure to conduct reclamation is a prohibited act that may subject you to criminal penalties. (See 43 CFR 3809.605(h) and 43 CFR 3809.700)

Appeal Procedures

This decision may be appealed to the Interior Board of Land Appeals (IBLA), Office of the Secretary, in accordance with the regulations contained in 43 CFR Part 4, and the enclosed Form 1842-1. If an appeal is taken, your notice of appeal must be filed in this office (at the above address) within 30 days from receipt of this decision. The appellant has the burden of showing that the decision appealed from is in error.


If you wish to file a petition pursuant to regulation 43 CFR 4.21 (58 FR 4939, January 19, 1993) for a stay of the effectiveness of this decision during the time that your appeal is being reviewed by the Board, the petition for a stay must accompany your notice of appeal. A petition for a stay is required to show sufficient justification based on the standards listed below. Copies of the notice of appeal and petition for a stay must also be submitted to each party named in this decision and to the IBLA and to the appropriate Office of the Solicitor (see 43 CFR 4.413) at the same time the original documents are filed with this office. If you request a stay, you have the burden of proof to demonstrate that a stay should be granted.

Standards for Obtaining a Stay

Except as otherwise provided by law or other pertinent regulation, a petition for a stay of a decision pending appeal shall show sufficient justification based on the following standards:

- (1) The relative harm to the parties if the stay is granted or denied,
- (2) The likelihood of the appellant's success on the merits,
- (3) The likelihood of immediate and irreparable harm if the stay is not granted, and
- (4) Whether the public interest favors granting the stay.

Please include your AMC serial number(s) on all correspondence. If additional information is required, please contact RéAnn Myers at 602-417-9413.



Amy F. DePestel
Supervisory Land Law Examiner
Lands, Minerals and Energy Division

Enclosures

Date Produced: 10/12/2020

ConnectSuite Inc.:

The following is the delivery information for Certified Mail™/RRE item number 9214 8901 9403 8321 8502 70. Our records indicate that this item was delivered on 10/06/2020 at 01:21 p.m. in HUMBOLDT, AZ 86329. The scanned image of the recipient information is provided below.

Signature of Recipient :



Address of Recipient :

PO BOX 684

HUMBOLDT, AZ 86329-0684

Thank you for selecting the Postal Service for your mailing needs. If you require additional assistance, please contact your local post office or Postal Service representative.

Sincerely,
United States Postal Service

The customer reference number shown below is not validated or endorsed by the United States Postal Service. It is solely for customer use.

Customer Reference Number: C2295416.13061758



United States Department of the Interior



BUREAU OF LAND MANAGEMENT
Arizona State Office
One North Central Avenue, Suite 800
Phoenix, Arizona 85004-4427
www.blm.gov/az/

SEP 30 2020

In Reply Refer To:

3800 (9200) RM

AMC390560, AMC390605, AMC395564, AMC414439, AMC425373, AMC429963,
AMC452238, AMC458030, AMC458210

CERTIFIED MAIL - RETURN RECEIPT REQUESTED 9214 8901 9403 8321 8502 87

DECISION

PATRICK C RUDOLPH
14005 E WAGON WHEEL DR
DEWEY, AZ 86327-6844

AMC390560, AMC390605, AMC395564, AMC414439, AMC425373, AMC429963,
AMC452238, AMC458030, AMC458210
PIANO MAN, SWINDLER NORTH, FORBACH PONDS BENCH, PIANO MAN 2,
LOADED FOR BEAR, CHAPARRAL GULCH, DOUBLE L, UNION 3, SILVER QUEEN

Maintenance Fee Waiver Certifications Denied Mining Claims Declared Forfeited

The Maintenance Fee Waiver Certifications (small miner waivers) filed for the 2021 assessment year, for the mining claims listed above, are denied. Because the small miner waivers are denied and because the required maintenance fee payments due on or before September 1, 2020, were not paid, these claims are declared forfeited.

The Bureau of Land Management's (BLM) regulations at 43 CFR 3830.21, and 3834.11(a)(2) state that by September 1 of each year, holders of mining claims must pay an annual maintenance fee of \$165 per claim per 20 acres or portion thereof. In lieu of paying the required maintenance fee, claimants may submit a valid small miner waiver, in accordance with 43 CFR 3835.1, 3835.10, and 3835.11.

In accordance with 43 CFR 3835.1(b), to qualify for a small miner waiver, you and all related parties must hold no more than a total of 10 mining claims or sites nationwide. As defined at

43 CFR 3830.5, "related party means: a) the spouse and dependent children of the claimant as defined in section 152 of the Internal Revenue Code of 1986 [26 U.S.C. section 152]; or, b) A person who controls, is controlled by, or is under common control with the claimant." "Control means actual control, legal control, or the power to exercise control, through or by common directors, officers, stockholders, a voting trust, or a holding company or Investment Company, or any other means."

Small miner waivers were filed for the seventeen mining claims listed above. The BLM has reviewed the case files for each of the mining claims listed above to verify that the owners qualify for a small miner waiver. The BLM has made the following findings:

1. Arizona Corporate Commission documents show that Big Bug Mining District LLC is a corporation registered in Arizona, dating back to 2017. According to Arizona Corporate Commission documents, the current statutory agent is Timothy Hayden. Listed as the current managing members are Dale C. Bennett, Owen Wildman, Gerald A. Baker, and Philip L. Condrey.
2. Big Bug Mining District LLC owns 10 mining claims in Arizona. The 2021 maintenance fees were paid on these claims. The claim numbers are AMC437424, AMC439458, AMC440507, AMC443155, AMC445640, AMC452459, AMC452460, AMC452461, AMC457154, AMC457155.
3. The current mailing address BLM has for Big Bug Mining District LLC is PO Box 1238, Mayer, AZ 86333-1238. This is the same address on file for Owen Wildman.
4. Ownership of the mining claims is shown on an enclosure.

In accordance with 43 C.F.R. 3835.92(d), because you or a co-claimant own more than 10 mining claims or sites and submitted a small miner waiver request and failed to pay the required maintenance fee on or before the due date for the 2021 assessment year, the mining claims listed above are declared forfeited and void as of September 1, 2020. Additionally you and the co-claimants may be subject to criminal penalties under 18 U.S.C. 1001.

Reclamation Requirements

This decision does not relieve you of the liability for reclamation of all areas disturbed by your activities on lands covered by the subject mining claim(s) and/or site(s). After you complete the reclamation, you must notify the authorized officer of the appropriate surface managing agency so that the authorized officer may conduct a final site inspection and determine whether you may be released from liability. If you fail to reclaim the land to the satisfaction of the authorized officer, the surface management agency may cite you for noncompliance under its surface management regulations.

For land administered by the BLM, if you fail to reclaim the land to the satisfaction of the authorized officer as required in 43 CFR Subpart 3809, the BLM will issue an order of noncompliance under 43 CFR 3809.601(a). If you fail to comply with the noncompliance

order, the BLM may take further action under 43 CFR 3809.604. Failure to conduct reclamation is a prohibited act that may subject you to criminal penalties. (See 43 CFR 3809.605(h) and 43 CFR 3809.700)

Appeal Procedures

This decision may be appealed to the Interior Board of Land Appeals (IBLA), Office of the Secretary, in accordance with the regulations contained in 43 CFR Part 4, and the enclosed Form 1842-1. If an appeal is taken, your notice of appeal must be filed in this office (at the above address) within 30 days from receipt of this decision. The appellant has the burden of showing that the decision appealed from is in error.


If you wish to file a petition pursuant to regulation 43 CFR 4.21 (58 FR 4939, January 19, 1993) for a stay of the effectiveness of this decision during the time that your appeal is being reviewed by the Board, the petition for a stay must accompany your notice of appeal. A petition for a stay is required to show sufficient justification based on the standards listed below. Copies of the notice of appeal and petition for a stay must also be submitted to each party named in this decision and to the IBLA and to the appropriate Office of the Solicitor (see 43 CFR 4.413) at the same time the original documents are filed with this office. If you request a stay, you have the burden of proof to demonstrate that a stay should be granted.

Standards for Obtaining a Stay

Except as otherwise provided by law or other pertinent regulation, a petition for a stay of a decision pending appeal shall show sufficient justification based on the following standards:

- (1) The relative harm to the parties if the stay is granted or denied,
- (2) The likelihood of the appellant's success on the merits,
- (3) The likelihood of immediate and irreparable harm if the stay is not granted, and
- (4) Whether the public interest favors granting the stay.

Please include your AMC serial number(s) on all correspondence. If additional information is required, please contact RéAnn Myers at 602-417-9413.



Amy F. DePestel
Supervisory Land Law Examiner
Lands, Minerals and Energy Division


Enclosures

Date Produced: 10/12/2020

ConnectSuite Inc.:

The following is the delivery information for Certified Mail™/RRE item number 9214 8901 9403 8321 8502 87. Our records indicate that this item was delivered on 10/06/2020 at 11:23 a.m. in DEWEY, AZ 86327. The scanned image of the recipient information is provided below.

Signature of Recipient :


Post Robin

Address of Recipient :

17005 E. Wagon
WIND-DRIVE AZ 86327

Thank you for selecting the Postal Service for your mailing needs. If you require additional assistance, please contact your local post office or Postal Service representative.

Sincerely,
United States Postal Service

The customer reference number shown below is not validated or endorsed by the United States Postal Service. It is solely for customer use.

Customer Reference Number: C2295416.13061759



United States Department of the Interior

BUREAU OF LAND MANAGEMENT
Arizona State Office
One North Central Avenue, Suite 800
Phoenix, Arizona 85004-4427
www.blm.gov/az/



SEP 30 2020

In Reply Refer To:

3800 (9200) RM

AMC390560, AMC390605, AMC395564, AMC414439, AMC425373, AMC429963,
AMC452238, AMC458030, AMC458210

CERTIFIED MAIL - RETURN RECEIPT REQUESTED 9214 8901 9403 8321 8502 94

DECISION

JOE AND JENNIFER OSUNA
12785 STOCKMENS
FLAGSTAFF, AZ 86004-9108

AMC390560, AMC390605, AMC395564, AMC414439, AMC425373, AMC429963,
AMC452238, AMC458030, AMC458210
PIANO MAN, SWINDLER NORTH, FORBACH PONDS BENCH, PIANO MAN 2,
LOADED FOR BEAR, CHAPARRAL GULCH, DOUBLE L, UNION 3, SILVER QUEEN

Maintenance Fee Waiver Certifications Denied Mining Claims Declared Forfeited

The Maintenance Fee Waiver Certifications (small miner waivers) filed for the 2021 assessment year, for the mining claims listed above, are denied. Because the small miner waivers are denied and because the required maintenance fee payments due on or before September 1, 2020, were not paid, these claims are declared forfeited.

The Bureau of Land Management's (BLM) regulations at 43 CFR 3830.21, and 3834.11(a)(2) state that by September 1 of each year, holders of mining claims must pay an annual maintenance fee of \$165 per claim per 20 acres or portion thereof. In lieu of paying the required maintenance fee, claimants may submit a valid small miner waiver, in accordance with 43 CFR 3835.1, 3835.10, and 3835.11.

In accordance with 43 CFR 3835.1(b), to qualify for a small miner waiver, you and all related parties must hold no more than a total of 10 mining claims or sites nationwide. As defined at

43 CFR 3830.5, "related party means: a) the spouse and dependent children of the claimant as defined in section 152 of the Internal Revenue Code of 1986 [26 U.S.C. section 152]; or, b) A person who controls, is controlled by, or is under common control with the claimant." "Control means actual control, legal control, or the power to exercise control, through or by common directors, officers, stockholders, a voting trust, or a holding company or Investment Company, or any other means."

Small miner waivers were filed for the seventeen mining claims listed above. The BLM has reviewed the case files for each of the mining claims listed above to verify that the owners qualify for a small miner waiver. The BLM has made the following findings:

1. Arizona Corporate Commission documents show that Big Bug Mining District LLC is a corporation registered in Arizona, dating back to 2017. According to Arizona Corporate Commission documents, the current statutory agent is Timothy Hayden. Listed as the current managing members are Dale C. Bennett, Owen Wildman, Gerald A. Baker, and Philip L. Condrey.
2. Big Bug Mining District LLC owns 10 mining claims in Arizona. The 2021 maintenance fees were paid on these claims. The claim numbers are AMC437424, AMC439458, AMC440507, AMC443155, AMC445640, AMC452459, AMC452460, AMC452461, AMC457154, AMC457155.
3. The current mailing address BLM has for Big Bug Mining District LLC is PO Box 1238, Mayer, AZ 86333-1238. This is the same address on file for Owen Wildman.
4. Ownership of the mining claims is shown on an enclosure.

In accordance with 43 C.F.R. 3835.92(d), because you or a co-claimant own more than 10 mining claims or sites and submitted a small miner waiver request and failed to pay the required maintenance fee on or before the due date for the 2021 assessment year, the mining claims listed above are declared forfeited and void as of September 1, 2020. Additionally you and the co-claimants may be subject to criminal penalties under 18 U.S.C. 1001.

Reclamation Requirements

This decision does not relieve you of the liability for reclamation of all areas disturbed by your activities on lands covered by the subject mining claim(s) and/or site(s). After you complete the reclamation, you must notify the authorized officer of the appropriate surface managing agency so that the authorized officer may conduct a final site inspection and determine whether you may be released from liability. If you fail to reclaim the land to the satisfaction of the authorized officer, the surface management agency may cite you for noncompliance under its surface management regulations.

For land administered by the BLM, if you fail to reclaim the land to the satisfaction of the authorized officer as required in 43 CFR Subpart 3809, the BLM will issue an order of noncompliance under 43 CFR 3809.601(a). If you fail to comply with the noncompliance

order, the BLM may take further action under 43 CFR 3809.604. Failure to conduct reclamation is a prohibited act that may subject you to criminal penalties. (See 43 CFR 3809.605(h) and 43 CFR 3809.700)

Appeal Procedures

This decision may be appealed to the Interior Board of Land Appeals (IBLA), Office of the Secretary, in accordance with the regulations contained in 43 CFR Part 4, and the enclosed Form 1842-1. If an appeal is taken, your notice of appeal must be filed in this office (at the above address) within 30 days from receipt of this decision. The appellant has the burden of showing that the decision appealed from is in error.


If you wish to file a petition pursuant to regulation 43 CFR 4.21 (58 FR 4939, January 19, 1993) for a stay of the effectiveness of this decision during the time that your appeal is being reviewed by the Board, the petition for a stay must accompany your notice of appeal. A petition for a stay is required to show sufficient justification based on the standards listed below. Copies of the notice of appeal and petition for a stay must also be submitted to each party named in this decision and to the IBLA and to the appropriate Office of the Solicitor (see 43 CFR 4.413) at the same time the original documents are filed with this office. If you request a stay, you have the burden of proof to demonstrate that a stay should be granted.

Standards for Obtaining a Stay

Except as otherwise provided by law or other pertinent regulation, a petition for a stay of a decision pending appeal shall show sufficient justification based on the following standards:

- (1) The relative harm to the parties if the stay is granted or denied,
- (2) The likelihood of the appellant's success on the merits,
- (3) The likelihood of immediate and irreparable harm if the stay is not granted, and
- (4) Whether the public interest favors granting the stay.

Please include your AMC serial number(s) on all correspondence. If additional information is required, please contact RéAnn Myers at 602-417-9413.



Amy F. DePestel
Supervisory Land Law Examiner
Lands, Minerals and Energy Division

Enclosures



Date Produced: 10/12/2020

ConnectSuite Inc.:

The following is the delivery information for Certified Mail™/RRE item number 9214 8901 9403 8321 8502 94. Our records indicate that this item was delivered on 10/06/2020 at 01:44 p.m. in FLAGSTAFF, AZ 86004. The scanned image of the recipient information is provided below.

Signature of Recipient :

A handwritten signature in black ink that reads "Joe P. Asinwa".

A printed name in black ink that reads "Joe P. Asinwa".

Address of Recipient :

12785 STOCKMEN
FLAGSTAFF, AZ 86004-9108

Thank you for selecting the Postal Service for your mailing needs. If you require additional assistance, please contact your local post office or Postal Service representative.

Sincerely,
United States Postal Service

The customer reference number shown below is not validated or endorsed by the United States Postal Service. It is solely for customer use.

Customer Reference Number: C2295416.13061760



United States Department of the Interior



BUREAU OF LAND MANAGEMENT

Arizona State Office

One North Central Avenue, Suite 800

Phoenix, Arizona 85004-4427

www.blm.gov/az/

SEP 30 2020

In Reply Refer To:

3800 (9200) RM

AMC390560, AMC390605, AMC395564, AMC414439, AMC425373, AMC429963,
AMC452238, AMC458030, AMC458210

CERTIFIED MAIL - RETURN RECEIPT REQUESTED 9214 8901 9403 8321 8503 00

DECISION

WARREN SMITH
6060 E NUGGET PATCH TRL
PRESCOTT, AZ 86303-6273

AMC390560, AMC390605, AMC395564, AMC414439, AMC425373, AMC429963,
AMC452238, AMC458030, AMC458210
PIANO MAN, SWINDLER NORTH, FORBACH PONDS BENCH, PIANO MAN 2,
LOADED FOR BEAR, CHAPARRAL GULCH, DOUBLE L, UNION 3, SILVER QUEEN

Maintenance Fee Waiver Certifications Denied Mining Claims Declared Forfeited

The Maintenance Fee Waiver Certifications (small miner waivers) filed for the 2021 assessment year, for the mining claims listed above, are denied. Because the small miner waivers are denied and because the required maintenance fee payments due on or before September 1, 2020, were not paid, these claims are declared forfeited.

The Bureau of Land Management's (BLM) regulations at 43 CFR 3830.21, and 3834.11(a)(2) state that by September 1 of each year, holders of mining claims must pay an annual maintenance fee of \$165 per claim per 20 acres or portion thereof. In lieu of paying the required maintenance fee, claimants may submit a valid small miner waiver, in accordance with 43 CFR 3835.1, 3835.10, and 3835.11.

In accordance with 43 CFR 3835.1(b), to qualify for a small miner waiver, you and all related parties must hold no more than a total of 10 mining claims or sites nationwide. As defined at

43 CFR 3830.5, "related party means: a) the spouse and dependent children of the claimant as defined in section 152 of the Internal Revenue Code of 1986 [26 U.S.C. section 152]; or, b) A person who controls, is controlled by, or is under common control with the claimant." "Control means actual control, legal control, or the power to exercise control, through or by common directors, officers, stockholders, a voting trust, or a holding company or Investment Company, or any other means."

Small miner waivers were filed for the seventeen mining claims listed above. The BLM has reviewed the case files for each of the mining claims listed above to verify that the owners qualify for a small miner waiver. The BLM has made the following findings:

1. Arizona Corporate Commission documents show that Big Bug Mining District LLC is a corporation registered in Arizona, dating back to 2017. According to Arizona Corporate Commission documents, the current statutory agent is Timothy Hayden. Listed as the current managing members are Dale C. Bennett, Owen Wildman, Gerald A. Baker, and Philip L. Condrey.
2. Big Bug Mining District LLC owns 10 mining claims in Arizona. The 2021 maintenance fees were paid on these claims. The claim numbers are AMC437424, AMC439458, AMC440507, AMC443155, AMC445640, AMC452459, AMC452460, AMC452461, AMC457154, AMC457155.
3. The current mailing address BLM has for Big Bug Mining District LLC is PO Box 1238, Mayer, AZ 86333-1238. This is the same address on file for Owen Wildman.
4. Ownership of the mining claims is shown on an enclosure.

In accordance with 43 C.F.R. 3835.92(d), because you or a co-claimant own more than 10 mining claims or sites and submitted a small miner waiver request and failed to pay the required maintenance fee on or before the due date for the 2021 assessment year, the mining claims listed above are declared forfeited and void as of September 1, 2020. Additionally you and the co-claimants may be subject to criminal penalties under 18 U.S.C. 1001.

Reclamation Requirements

This decision does not relieve you of the liability for reclamation of all areas disturbed by your activities on lands covered by the subject mining claim(s) and/or site(s). After you complete the reclamation, you must notify the authorized officer of the appropriate surface managing agency so that the authorized officer may conduct a final site inspection and determine whether you may be released from liability. If you fail to reclaim the land to the satisfaction of the authorized officer, the surface management agency may cite you for noncompliance under its surface management regulations.

For land administered by the BLM, if you fail to reclaim the land to the satisfaction of the authorized officer as required in 43 CFR Subpart 3809, the BLM will issue an order of noncompliance under 43 CFR 3809.601(a). If you fail to comply with the noncompliance

order, the BLM may take further action under 43 CFR 3809.604. Failure to conduct reclamation is a prohibited act that may subject you to criminal penalties. (See 43 CFR 3809.605(h) and 43 CFR 3809.700)

Appeal Procedures

This decision may be appealed to the Interior Board of Land Appeals (IBLA), Office of the Secretary, in accordance with the regulations contained in 43 CFR Part 4, and the enclosed Form 1842-1. If an appeal is taken, your notice of appeal must be filed in this office (at the above address) within 30 days from receipt of this decision. The appellant has the burden of showing that the decision appealed from is in error.


If you wish to file a petition pursuant to regulation 43 CFR 4.21 (58 FR 4939, January 19, 1993) for a stay of the effectiveness of this decision during the time that your appeal is being reviewed by the Board, the petition for a stay must accompany your notice of appeal. A petition for a stay is required to show sufficient justification based on the standards listed below. Copies of the notice of appeal and petition for a stay must also be submitted to each party named in this decision and to the IBLA and to the appropriate Office of the Solicitor (see 43 CFR 4.413) at the same time the original documents are filed with this office. If you request a stay, you have the burden of proof to demonstrate that a stay should be granted.

Standards for Obtaining a Stay

Except as otherwise provided by law or other pertinent regulation, a petition for a stay of a decision pending appeal shall show sufficient justification based on the following standards:

- (1) The relative harm to the parties if the stay is granted or denied,
- (2) The likelihood of the appellant's success on the merits,
- (3) The likelihood of immediate and irreparable harm if the stay is not granted, and
- (4) Whether the public interest favors granting the stay.

Please include your AMC serial number(s) on all correspondence. If additional information is required, please contact RéAnn Myers at 602-417-9413.



Amy F. DePestel
Supervisory Land Law Examiner
Lands, Minerals and Energy Division

Enclosures



Date Produced: 10/12/2020

ConnectSuite Inc.:

The following is the delivery information for Certified Mail™/RRE item number 9214 8901 9403 8321 8503 00. Our records indicate that this item was delivered on 10/05/2020 at 04:38 p.m. in PRESCOTT, AZ 86303. The scanned image of the recipient information is provided below.

Signature of Recipient :

A handwritten signature in black ink, appearing to be a cursive name.

Handwritten initials in black ink, possibly "FWA".

Address of Recipient :

A handwritten address in black ink, which is difficult to decipher but appears to include "PRESCOTT, AZ".

Thank you for selecting the Postal Service for your mailing needs. If you require additional assistance, please contact your local post office or Postal Service representative.

Sincerely,
United States Postal Service

The customer reference number shown below is not validated or endorsed by the United States Postal Service. It is solely for customer use.

Customer Reference Number: C2295416.13061761

NOTICE!!

These documents have been scanned!

Do not place un-scanned documents beneath this notice!

Do not remove this notice from this file!

GPO Jacket No. 560-102
Print Order 61540
Rise Business Services, LLC
Job=AZ15 5/23/2019



Box Number= AZ15083



Claim Begin-End: AMC390605-AMC390605

3 Transfers



AZ15083-3

AMC390560-AMC391154

**NO
DOCUMENTS
FOUND**

NO DOCUMENTS FOUND
NO DOCUMENTS FOUND

NOTICE!!

These documents have been scanned!

Do not place un-scanned documents beneath this notice!

Do not remove this notice from this file!

GPO Jacket No. 560-102
Print Order 61540
Rise Business Services, LLC
Job-AZ15 5/23/2019



Box Number= AZ15083



Claim Begin-End: AMC390605-AMC390605

4 Annual Filings



AZ15083-3

AMC390560-AMC391154

UNITED STATES
DEPARTMENT OF THE INTERIOR
BUREAU OF LAND MANAGEMENT

349

424954
429963

FORM APPROVED 390605
OMB NO. 1004-0114
Expires: January 31, 2020
395564

MAINTENANCE FEE WAIVER CERTIFICATION

SEE INSTRUCTIONS ON PAGE 2

- This small miner waiver is filed for the assessment year beginning on September 1, ~~2018~~ and ending on September 1, ~~2020~~.
- The undersigned and all related parties owned ten or fewer mining claims, mill, or tunnel sites located and maintained on Federal lands in the United States of America on September 1, ~~2019~~.
- The undersigned have performed the assessment work required by law for each mining claim listed prior to filing this waiver and understand that by filing this form, the undersigned must file an affidavit of assessment work with the Bureau of Land Management (BLM) by the December 30th following the filing of this waiver.
- The undersigned understand that if the assessment work obligation has not yet come due under 30 U.S.C. 28 (for those claims in their first assessment year only), a notice of intent to hold reciting this condition must be recorded by the December 30th following the filing of this waiver.
- The undersigned understand that mill and tunnel sites may also be listed on this waiver and be waived from payment of the maintenance fee, and that a notice of intent to hold for these sites is required to be filed with the BLM by the December 30th following the filing of this waiver.
- The undersigned understand and acknowledge that pursuant to 43 U.S.C. 1212 and 18 U.S.C. 1001, the filing or recording of a false, fictitious, or fraudulent document with the BLM may result in a fine of up to \$250,000, a prison term not to exceed five years, or both.
- The mining claims, mill or tunnel sites for which this waiver from payment of the maintenance fees is requested are:

| CLAIM OR SITE NAME | BLM RECORDATION SERIAL NUMBER |
|--------------------|-------------------------------|
| 1. Silver Queen ✓ | AMC 424954 |
| 2. Chaparral Gulch | AMC 429963 |
| 3. Swindler North | AMC 390605 |
| 4. Forbach Ponds | AMC 395564 |
| 5. | |
| 6. | |
| 7. | |
| 8. | |
| 9. | |
| 10. | |

RECEIVED
BLM STATE OFFICE
2019 AUG 27 A 11:05
PHOENIX, ARIZONA

The owner(s) (claimants) of the above mining claims and sites are:

Phillip L. Condrey
(Owner's Name - Please Print)
P.O. Box 684
(Owner's Mailing Address)

Phillip L. Condrey
(Owner's Signature)
Humboldt AZ 86329
(City) (State) (Zip Code)

Patrick C. Rudolph
(Owner's Name - Please Print)
14005 E. Wagon Wheel Dr.
(Owner's Mailing Address)

Patrick Rudolph
(Owner's Signature)
Dewey AZ 86327
(City) (State) (Zip Code)

Joseph P. Osuna
(Owner's Name - Please Print)
12785 Stockmens Rd.
(Owner's Mailing Address)

Joseph P. Osuna
(Owner's Signature)
Flagstaff AZ 86004
(City) (State) (Zip Code)

Jennifer J. Osuna
(Owner's Name - Please Print)
12785 Stockmens Rd.
(Owner's Mailing Address)

Jennifer J. Osuna
(Owner's Signature)
Flagstaff AZ 86004
(City) (State) (Zip Code)

(Continued on page 2)

486 entered
ON
AMC 424954
BY: [Signature]

ENTERED
SEP 18 2019

NWV
[Signature]

Rhonda A. Davis

(Owner's Name - Please Print)

1080 W. Coy Dr.

(Owner's Mailing Address)

Rhonda A. Davis

(Owner's Signature)

Flagstaff

(City)

AZ

(State)

86005

(Zip Code)

Daniel A. Davis

(Owner's Name - Please Print)

1080 W. Coy Dr.

(Owner's Mailing Address)

Daniel Davis

(Owner's Signature)

Flagstaff

(City)

AZ

(State)

86005

(Zip Code)

(Owner's Name - Please Print)

(Owner's Signature)

(Owner's Mailing Address)

(City)

(State)

(Zip Code)

(Owner's Name - Please Print)

(Owner's Signature)

(Owner's Mailing Address)

(City)

(State)

(Zip Code)

18 U.S.C. 1001 and 43 U.S.C. 1212 make it a crime for any person knowingly and willfully to make to any department or agency of the United States any false, fictitious or fraudulent statements or representations as to any matter within its jurisdiction.

INSTRUCTIONS

1. This certification is made under the provisions of 43 U.S.C. § 1744 and 30 U.S.C. § 28-28k and the regulations thereunder (43 CFR Part 3830).
2. The claimant(s) must fill in the dates in paragraph 1 for the beginning and ending of the assessment year for which this waiver is sought.
3. The claimant(s) must fill in the date in paragraph 2 for the beginning of the assessment year for which this waiver is sought.
4. All claim and site names and BLM serial numbers must be listed for the mining claims, mill sites, and tunnel sites for which the waiver is sought.
5. All owners of the mining claims, mill sites, and tunnel sites and their addresses must be given.
6. This waiver form must be signed by all the claimants or their designated agent, in original form. If an agent is designated, a notarized designation of agent, signed by all of the claimants with proper address given, must be submitted with this waiver.
7. This form must be filed no later than September 1st for the upcoming assessment year in the BLM State Office where the mining claims or sites are recorded, or the waiver cannot be granted by the BLM. (Example: To obtain a waiver for the assessment year 2012, which begins on September 1, 2011, you must qualify for and file for a waiver no later than September 1, 2011, in the proper BLM State Office.)
8. For all mining claims which require assessment work, you must record an affidavit of labor on or before the December 30th immediately following the filing of this waiver. For all other mining claims or sites waived, you must record a notice of intent to hold on or before the December 30th immediately following the filing of this waiver.
9. Mill and tunnel sites may also be listed on this waiver and be waived from payment of the maintenance fee. A notice of intent to hold for these sites is required to be filed by the December 30th following the filing of this waiver.

AMC 424954 - Silver Queen
AMC 390605 - Swindler North
AMC 395564 - Forbach Ponds Bench

Refer To: 3800(9200) ML

RECEIVED
BLM AZ STATE OFFICE
2011 DEC 17 P 1:13
PHOENIX, ARIZONA

FOR OFFICIAL USE ONLY

UNITED STATES
DEPARTMENT OF THE INTERIOR
BUREAU OF LAND MANAGEMENT

MAINTENANCE FEE WAIVER CERTIFICATION

SEE INSTRUCTIONS ON PAGE 2

356 JMK

429963
390605

FORM APPROVED
OMB NO. 1004-0114
Expires: April 30, 2023
395564

1. This small miner waiver is filed for the assessment year beginning on September 1, 2020 and ending on September 1, 2021. 458210
2. The undersigned and all related parties owned ten or fewer mining claims, mill, or tunnel sites located and maintained on Federal lands in the United States of America on September 1, 2020.
3. The undersigned have performed the assessment work required by law for each mining claim listed prior to filing this waiver and understand that by filing this form, the undersigned must file an affidavit of assessment work with the Bureau of Land Management (BLM) by the December 30th following the filing of this waiver.
4. The undersigned understand that if the assessment work obligation has not yet come due under 30 U.S.C. 28 (for those claims in their first assessment year only), a notice of intent to hold reciting this condition must be recorded by the December 30th following the filing of this waiver.
5. The undersigned understand that mill and tunnel sites may also be listed on this waiver and be waived from payment of the maintenance fee, and that a notice of intent to hold for these sites is required to be filed with the BLM by the December 30th following the filing of this waiver.
6. The undersigned understand and acknowledge that pursuant to 43 U.S.C. 1212 and 18 U.S.C. 1001, the filing or recording of a false, fictitious, or fraudulent document with the BLM may result in a fine of up to \$250,000, a prison term not to exceed five years, or both.
7. The mining claims, mill or tunnel sites for which this waiver from payment of the maintenance fees is requested are:

| CLAIM OR SITE NAME | BLM RECORDATION SERIAL NUMBER |
|--------------------|-------------------------------|
| 1. Chaparral Gulch | 429963 |
| 2. Swindler North | 390605 |
| 3. Forbach Ponds | 395564 |
| 4. Silver Queen | 458210 |
| 5. | |
| 6. | |
| 7. | |
| 8. | |
| 9. | |
| 10. | |

RECEIVED
BLM AZ STATE OFFICE
2020 AUG 24 A 8:28
PHOENIX, ARIZONA

The owner(s) (claimants) of the above mining claims and sites are:

Phillip L. Condrey
(Owner's Name - Please Print)
P.O. Box 684
(Owner's Mailing Address)

Phillip L. Condrey
(Owner's Original Signature)
Humboldt AZ 86329
(City) (State) (Zip Code)

Patrick C. Rudolph
(Owner's Name - Please Print)
14005 E. Wagon Wheel Dr.
(Owner's Mailing Address)

Patrick C. Rudolph
(Owner's Original Signature)
Dewey AZ 86327
(City) (State) (Zip Code)

Joseph P. Osuna
(Owner's Name - Please Print)
12785 Stockmens Rd.
(Owner's Mailing Address)

Joseph P. Osuna
(Owner's Original Signature)
Flagstaff AZ 86004
(City) (State) (Zip Code)

Jennifer J. Osuna
(Owner's Name - Please Print)
12785 Stockmens Rd.
(Owner's Mailing Address)

Jennifer J. Osuna
(Owner's Original Signature)
Flagstaff AZ 86004
(City) (State) (Zip Code)

4787500

390

PET

424954
429963

FORM APPROVED

OMB NO. 1004-0114

Expires: January 31, 2020

390605

MAINTENANCE FEE WAIVER CERTIFICATION

SEE INSTRUCTIONS ON PAGE 2

- This small miner waiver is filed for the assessment year beginning on September 1, 2018 and ending on September 1, 2019. 39 5564
- The undersigned and all related parties owned ten or fewer mining claims, mill, or tunnel sites located and maintained on Federal lands in the United States of America on September 1, 2018.
- The undersigned have performed the assessment work required by law for each mining claim listed prior to filing this waiver and understand that by filing this form, the undersigned must file an affidavit of assessment work with the Bureau of Land Management (BLM) by the December 30th following the filing of this waiver.
- The undersigned understand that if the assessment work obligation has not yet come due under 30 U.S.C. 28 (for those claims in their first assessment year only), a notice of intent to hold reciting this condition must be recorded by the December 30th following the filing of this waiver.
- The undersigned understand that mill and tunnel sites may also be listed on this waiver and be waived from payment of the maintenance fee, and that a notice of intent to hold for these sites is required to be filed with the BLM by the December 30th following the filing of this waiver.
- The undersigned understand and acknowledge that pursuant to 43 U.S.C. 1212 and 18 U.S.C. 1001, the filing or recording of a false, fictitious, or fraudulent document with the BLM may result in a fine of up to \$250,000, a prison term not to exceed five years, or both.
- The mining claims, mill or tunnel sites for which this waiver from payment of the maintenance fees is requested are:

| CLAIM OR SITE NAME | BLM RECORDATION SERIAL NUMBER |
|--------------------|-------------------------------|
| 1. Silver Queen | AMC 424954 (913) |
| 2. Chaparral Gulch | AMC 429963 |
| 3. Swindler North | AMC 390605 |
| 4. Forbach Ponds | AMC 395564 |
| 5. | |
| 6. | |
| 7. | |
| 8. | |
| 9. | |
| 10. | |

RECEIVED
BLM AZ STATE OFFICE
2018 AUG 28 A 10:32
PHOENIX, ARIZONA

The owner(s) (claimants) of the above mining claims and sites are:

Phillip L. Condrey
(Owner's Name - Please Print)
P.O. Box 684
(Owner's Mailing Address)

Phillip L. Condrey
(Owner's Signature)
Humboldt AZ 86329
(City) (State) (Zip Code)

Patrick C. Rudolph
(Owner's Name - Please Print)
14005 E. Wagon Wheel Dr.
(Owner's Mailing Address)

Patrick C. Rudolph
(Owner's Signature)
Dewey AZ 86327
(City) (State) (Zip Code)

Kevin Leonard
(Owner's Name - Please Print)
P.O. Box 943
(Owner's Mailing Address)

Kevin Leonard
(Owner's Signature)
Humboldt AZ 86329
(City) (State) (Zip Code)

Daniel A. Davis
(Owner's Name - Please Print)
1080 W. Coy Dr.
(Owner's Mailing Address)

Daniel Davis
(Owner's Signature)
Flagstaff AZ 86005
(City) (State) (Zip Code)

ENTERED
SEP 14 2018
BY: [Signature]

Rhonda A. Davis
(Owner's Name - Please Print)

1080 W. Coy Dr.
(Owner's Mailing Address)

Rhonda A. Davis
(Owner's Signature)

Flagstaff AZ 86005
(City) (State) (Zip Code)

Joseph P. Osuna
(Owner's Name - Please Print)

12785 Stockmens Rd.
(Owner's Mailing Address)

Joseph P. Osuna
(Owner's Signature)

Flagstaff AZ 86004
(City) (State) (Zip Code)

Jennifer J. Osuna
(Owner's Name - Please Print)

12785 Stockmens Rd.
(Owner's Mailing Address)

Jennifer J. Osuna
(Owner's Signature)

Flagstaff AZ 86004
(City) (State) (Zip Code)

(Owner's Name - Please Print)

(Owner's Mailing Address)

(Owner's Signature)

(City)

(State)

(Zip Code)

18 U.S.C. 1001 and 43 U.S.C. 1212 make it a crime for any person knowingly and willfully to make to any department or agency of the United States any false, fictitious or fraudulent statements or representations as to any matter within its jurisdiction.

INSTRUCTIONS

1. This certification is made under the provisions of 43 U.S.C. § 1744 and 30 U.S.C. §28-28k and the regulations thereunder (43 CFR Part 3830).
2. The claimant(s) must fill in the dates in paragraph 1 for the beginning and ending of the assessment year for which this waiver is sought.
3. The claimant(s) must fill in the date in paragraph 2 for the beginning of the assessment year for which this waiver is sought.
4. All claim and site names and BLM serial numbers must be listed for the mining claims, mill sites, and tunnel sites for which the waiver is sought.
5. All owners of the mining claims, mill sites, and tunnel sites and their addresses must be given.
6. This waiver form must be signed by all the claimants or their designated agent, in original form. If an agent is designated, a notarized designation of agent, signed by all of the claimants with proper address given, must be submitted with this waiver.
7. This form must be filed no later than September 1st for the upcoming assessment year in the BLM State Office where the mining claims or sites are recorded, or the waiver cannot be granted by the BLM. (Example: To obtain a waiver for the assessment year 2012, which begins on September 1, 2011, you must qualify for and file for a waiver no later than September 1, 2011, in the proper BLM State Office.)
8. For all mining claims which require assessment work, you must record an affidavit of labor on or before the December 30th immediately following the filing of this waiver. For all other mining claims or sites waived, you must record a notice of intent to hold on or before the December 30th immediately following the filing of this waiver.
9. Mill and tunnel sites may also be listed on this waiver and be waived from payment of the maintenance fee. A notice of intent to hold for these sites is required to be filed by the December 30th following the filing of this waiver.

PHOENIX ARIZONA
2011 AUG 28 10:32
BLM STATE OFFICE
RECEIVED

FOR OFFICIAL USE ONLY

When Recorded Return Document to:

Phillip L. Condrey
PO Box 684
Humboldt, AZ 86329

424954
429963
390605
395564

Check here is this is a change of address.

Telephone: 928 273-0550

E-mail address: plcondrey@gmail.com

AFFIDAVIT OF PERFORMANCE OF ANNUAL WORK

1. State of Arizona, County of Yavapai ss:

2. I (Name) Phillip L. Condrey

3. Reside at (Address) 11625 E. Mining
Claim Trl.

City Humboldt County Yavapai

State AZ Zip 86329 being duly sworn, depose and say that I am a citizen of the United States, more than eighteen years of age, and that all of the facts set forth in this affidavit, subject to the provisions and penalties of 18 U.S.C. 1001 pertaining to the filing of false, fictitious, or fraudulent statements with the United States, are true and correct according to the best of my knowledge, information and belief.

4. Owner's name and address (if not shown in Items 1-3 above).

5. That I am personally acquainted with the mining claim(s). The work and improvements were made by and at the expense of the owner(s) of said claim(s). Said contiguous group of claims, listed on this document, are situated in the

(optional) Mining District; Yavapai County, Arizona.

| Line No. | AMC NUMBER | CLAIM/SITE NAME | COUNTY RECORDER DATA (If available) | TWP | RNG | SEC |
|----------|------------|-----------------|-------------------------------------|-----|-----|-----|
| 1 | 424954 | Silver Queen | | 13N | 1E | 20 |
| 2 | 429963 | Chaparral Gulch | | 13N | 1E | 30 |
| 3 | 390605 | Susindler North | B-4526 P-277 | 13N | 1W | 25 |
| 4 | 395564 | Forbach Fords | B-4632 P-755 | 13N | 1E | 33 |
| 5 | | | | 13N | 4W | 26 |
| 6 | | | | | | |

RECEIVED
PHOENIX, ARIZONA
2018 AUG 28 A 10:32
BLM Date Stamp

Form: MCF108
Revised July 2014
Page 1 of 2

ENTERED
AUG 29 2018
BY: Ram

RECEIVED
WAPAI COUNTY STATE OFFICE
2018 AUG 28 AM 10:32
PHOENIX, ARIZONA

BLM
Date
Stamp

| | | | | | | |
|----|--|--|--|--|--|--|
| 7 | | | | | | |
| 8 | | | | | | |
| 9 | | | | | | |
| 10 | | | | | | |

6. That between the dates starting at 12 o'clock noon on September 1, 20 18 at least \$ 600.00 dollars worth of work and improvements were done and performed upon said claim(s) or upon one or more of a contiguous group of claims for the benefit of all, wholly or partly outside of a contiguous group of claims for the benefit of all, not including the location work.


7. That the following persons were employed to perform the work and improvements described herein: Jane Osuna, Patrick Rudolph, Kevin Leonard, W. Greg Smith, and myself.

8. That the work and improvements performed were: Sampling, excavation, water retention, roadwork, access trails.

9. Dated: 8/24/18 Signature: Phillip L. Condren

SUBSCRIBED AND SWORN TO before me, a Notary Public, this 24th day of August 20 18

By: Phillip L. Condren
Notary Public [Signature]



My Commission Expires 4/1/2020

Bureau of Land Management
Arizona State Office
www.blm.gov/az

No. of Claims: 4 x \$10 = \$40.00
Check No.: 1106 Init. PER
Receipt No.: 4247291
For BLM Use Only

RECEIVED
STATE OFFICE
2018 AUG 28 A 10: 32
PHOENIX, ARIZONA

BLM

Mr. Phillip L. Condry
P.O. Box 684
Humboldt, AZ 86329-0684



United States Department of the Interior

Bureau of Land Management

DIV OF LANDS, MINRLS & ENERGY

ONE N CENTRAL AVE

PHOENIX, AZ 85004 -4427

Phone: 602-417-9200

Receipt

No:

4247291

| | |
|---|--|
| Transaction #: 4362761 | |
| Date of Transaction: 08/28/2018 | |
| CUSTOMER: | |
| PHILLIP L CONDREY PO BOX 684 HUMBOLDT, AZ 86329-0684 US | |

| LINE # | QTY | DESCRIPTION | REMARKS | UNIT PRICE | TOTAL |
|---------------|------|---|-----------------------|------------|----------------|
| 1 | 1.00 | LOCATABLE MINERALS / MINING CLAIMS-NOT NEW-UNADJUD, ONE AUTH NO. ONLY / MINING CLAIM MONEY RECEIVED CASES: AMC424954/\$40.00 | 2018 POL AND WAIVER/4 | - n/a - | 40.00 |
| TOTAL: | | | | | \$40.00 |

| PAYMENT INFORMATION | | | |
|---------------------|-----------|---|----------------------|
| 1 | AMOUNT: | 40.00 | POSTMARKED: N/A |
| | TYPE: | CHECK | RECEIVED: 08/28/2018 |
| | CHECK NO: | 1106 | |
| | NAME: | CONDREY, PHILLIP L PO BOX 684 HUMBOLDT AZ 86329-0684 US | |

| |
|----------------|
| REMARKS |
| |

This receipt was generated by the automated BLM Collections and Billing System and is a paper representation of a portion of the official electronic record contained therein.

When Recorded Return Document to:

Phillip L. Condrey
P.O. Box 684
11625 E. Mining Claim Trl.
Humboldt, AZ 86329-0684

424954
429963
390605
395564

Check here if this is a change of address.

Telephone: 928 273-0550

E-mail address: plcondrey8@gmail.com

AFFIDAVIT OF PERFORMANCE OF ANNUAL WORK

1. State of Arizona, County of Yavapai ss:
2. I (Name) Phillip L. Condrey
3. Reside at (Address) 11625 E. Mining Claim Trail (P.O. Box 684)
City Humboldt County Yavapai

RECEIVED
BLM
Date Stamp
2011 AUG 29 A 9:49
PHOENIX, ARIZONA

State AZ Zip 86329 being duly sworn, depose and say that I am a citizen of the United States, more than eighteen years of age, and that all of the facts set forth in this affidavit, subject to the provisions and penalties of 18 U.S.C. 1001 pertaining to the filing of false, fictitious, or fraudulent statements with the United States, are true and correct according to the best of my knowledge, information and belief.

4. Owner's name and address (If not shown in Items 1-3 above) _____

5. That I am personally acquainted with the mining claim(s). The work and improvements were made by and at the expense of the owner(s) of said claim(s). Said contiguous group of claims, listed on this document, are situated in the

(optional) Mining District: Yavapai County, Arizona.

| Line No. | AMC NUMBER | CLAIM/SITE NAME | COUNTY RECORDER DATA (If available) | TWP | RNG | SEC |
|----------|------------|-----------------|-------------------------------------|------------|----------|----------|
| 1 | 424954 | Silver Queen | | 13N | 1E | 20 |
| 2 | 429963 | Chaparral Gulch | | 13N 13N | 1E 1W | 30 25 |
| 3 | 390605 | Swindler North | B.4576, P.277 | 13N | 1E | 33 |
| 4 | 395564 | Ferbach Ponds | B.4632, P.755 | 13N | 4W | 26 |
| 5 | | | | | | |
| 6 | | | | | | |

Form: MCF108
Revised Jan. 2006
Page 1 of 2

INTERESTED
AUG 30 2017
BY: RJM

RECEIVED
STATE OFFICE

2011 AUG 29 A 9
PHOENIX, ARIZONA

BLM
Date
Stamp

| | | | | | | |
|----|--|--|--|--|--|--|
| 7 | | | | | | |
| 8 | | | | | | |
| 9 | | | | | | |
| 10 | | | | | | |

6. That between the dates starting at 12 o'clock noon on September 1, 20 16 and ending at 12 o'clock noon on September 1, 20 17 at least \$ 600.00 dollars worth of work and improvements were done and performed upon said claim(s) or upon one or more of a contiguous group of claims for the benefit of all, wholly or partly outside of a contiguous group of claims for the benefit of all, not including the location work.


7. That the following persons were employed to perform the work and improvements described herein: Joe Osuna, Kevin Leonard, Patrick Rudolph, Warren Smith, and myself.

8. That the work and improvements performed were: Road work, access trails, water retainment, excavation and sampling.

9. Dated: 8/23/17 Signature: Phillip L. Condrey

SUBSCRIBED AND SWORN TO before me, a Notary Public, this 23 day of Aug 20 17

By: Phillip L. Condrey
Notary Public Eva M. Aiken

 EVA M. AIKEN
Notary Public - State of Arizona
YAVAPAI COUNTY
My Commission Expires
April 21, 2018

My Commission Expires 4-21-18

Bureau of Land Management
Arizona State Office
www.az.blm.gov

No. of Claims: 4 x \$10 = 40.00
Check No.: 1079 Init. PER
Receipt No.: 3964303
For BLM Use Only

United States Department of the Interior
Bureau of Land Management
 DIV OF LANDS, MINRLS & ENERGY
 ONE N CENTRAL AVE
 PHOENIX, AZ 85004 -4427
 Phone: 602-417-9200

Receipt

No: 3964303

| | |
|---|--|
| Transaction #: 4074175 | |
| Date of Transaction: 08/29/2017 | |
| CUSTOMER: | |
| PHILLIP L CONDREY PO BOX 684 HUMBOLDT, AZ 86329-0684 US | |

| LINE # | QTY | DESCRIPTION | REMARKS | UNIT PRICE | TOTAL |
|---------------|------|--|------------------------|------------|----------------|
| 1 | 1.00 | LOCATABLE MINERALS / MINING CLAIMS-NOT NEW-UNADJUD, ONE AUTH NO. ONLY / MINING CLAIM MONEY RECEIVED CASES: AMC424954/\$40.00 | AFFADAVIT/4 AND WAIVER | - n/a - | 40.00 |
| TOTAL: | | | | | \$40.00 |

| PAYMENT INFORMATION | | | |
|---------------------|-----------|---|----------------------|
| 1 | AMOUNT: | 40.00 | POSTMARKED: N/A |
| | TYPE: | CHECK | RECEIVED: 08/29/2017 |
| | CHECK NO: | 1079 | |
| | NAME: | CONDREY, PHILLIP L PO BOX 684 HUMBOLDT AZ 86329-0684 US | |

| |
|---------|
| REMARKS |
| |

This receipt was generated by the automated BLM Collections and Billing System and is a paper representation of a portion of the official electronic record contained therein.

AMC 424954
429963
390605

Form 3830-2
(October 2013)

UNITED STATES
DEPARTMENT OF THE INTERIOR
BUREAU OF LAND MANAGEMENT
MAINTENANCE FEE WAIVER CERTIFICATION

388

FORM APPROVED 39556
OMB NO. 1004-0114
Expires: October 31, 2016

SEE INSTRUCTIONS ON PAGE 2

1. This small miner waiver is filed for the assessment year beginning on September 1, 2017 and ending on September 1, 2018.
2. The undersigned and all related parties owned ten or fewer mining claims, mill, or tunnel sites located and maintained on Federal lands in the United States of America on September 1, 2017.
3. The undersigned have performed the assessment work required by law for each mining claim listed prior to filing this waiver and understand that by filing this form, the undersigned must file an affidavit of assessment work with the Bureau of Land Management (BLM) by the December 30th following the filing of this waiver.
4. The undersigned understand that if the assessment work obligation has not yet come due under 30 U.S.C. 28 (for those claims in their first assessment year only), a notice of intent to hold reciting this condition must be recorded by the December 30th following the filing of this waiver.
5. The undersigned understand that mill and tunnel sites may also be listed on this waiver and be waived from payment of the maintenance fee, and that a notice of intent to hold for these sites is required to be filed with the BLM by the December 30th following the filing of this waiver.
6. The undersigned understand and acknowledge that pursuant to 43 U.S.C. 1212 and 18 U.S.C. 1001, the filing or recording of a false, fictitious, or fraudulent document with the BLM may result in a fine of up to \$250,000, a prison term not to exceed five years, or both.
7. The mining claims, mill or tunnel sites for which this waiver from payment of the maintenance fees is requested are:

| CLAIM OR SITE NAME | BLM RECORDATION SERIAL NUMBER |
|--------------------|-------------------------------|
| 1. Silver Queen | ✓ AMC 424954 |
| 2. Chaparral Gulch | AMC 429963 |
| 3. Swindler North | AMC 390605 |
| 4. Forbach Ponds | AMC 395564 |
| 5. | |
| 6. | |
| 7. | |
| 8. | |
| 9. | |
| 10. | |

RECEIVED
BLM STATE OFFICE
2017 AUG 29 A 9:49
PHOENIX, ARIZONA

The owner(s) (claimants) of the above mining claims and sites are:

Patrick Rudolph
(Owner's Name - Please Print)
14005 E. Wagon Wheel Dr.
(Owner's Mailing Address)

Patrick Rudolph
(Owner's Signature)
Dewey
(City) AZ 86327
(State) (Zip Code)

Kevin Leonard
(Owner's Name - Please Print)
P.O. Box 943
(Owner's Mailing Address)

Kevin Leonard
(Owner's Signature)
Humboldt
(City) AZ 86329
(State) (Zip Code)

Phillip L. Condrey
(Owner's Name - Please Print)
P.O. Box 684
(Owner's Mailing Address)

Phillip L. Condrey
(Owner's Signature)
Humboldt
(City) AZ 86329
(State) (Zip Code)

Daniel A. Davis
(Owner's Name - Please Print)
1080 W. Coy Dr.
(Owner's Mailing Address)

Daniel Davis
(Owner's Signature)
Flagstaff
(City) AZ 86005
(State) (Zip Code)

(Continued on page 2)

SEP 08 2017

NY

Rhonda A. Davis
(Owner's Name - Please Print)

1080 W. Coy Dr.
(Owner's Mailing Address)

Rhonda A. Davis
(Owner's Signature)

Flagstaff AZ 86005
(City) (State) (Zip Code)

Joseph P. Osuna
(Owner's Name - Please Print)

12785 Stockmens Rd.
(Owner's Mailing Address)

Joseph P. Osuna
(Owner's Signature)

Flagstaff AZ 86004
(City) (State) (Zip Code)

Jennifer J. Osuna
(Owner's Name - Please Print)

12785 Stockmens Rd.
(Owner's Mailing Address)

Jennifer J. Osuna
(Owner's Signature)

Flagstaff AZ 86004
(City) (State) (Zip Code)

WARREN K SMITH
(Owner's Name - Please Print)

10149 E. DURHAM RD
(Owner's Mailing Address)

Warren K Smith
(Owner's Signature)

DEWEY AZ 86327
(City) (State) (Zip Code)

18 U.S.C. 1001 and 43 U.S.C. 1212 make it a crime for any person knowingly and willfully to make to any department or agency of the United States any false, fictitious or fraudulent statements or representations as to any matter within its jurisdiction.

INSTRUCTIONS

1. This certification is made under the provisions of 43 U.S.C. § 1744 and 30 U.S.C. §28-28k and the regulations thereunder (43 CFR Part 3830).
2. The claimant(s) must fill in the dates in paragraph 1 for the beginning and ending of the assessment year for which this waiver is sought.
3. The claimant(s) must fill in the date in paragraph 2 for the beginning of the assessment year for which this waiver is sought.
4. All claim and site names and BLM serial numbers must be listed for the mining claims, mill sites, and tunnel sites for which the waiver is sought.
5. All owners of the mining claims, mill sites, and tunnel sites and their addresses must be given.
6. This waiver form must be signed by all the claimants or their designated agent, in original form. If an agent is designated, a notarized designation of agent, signed by all of the claimants with proper address given, must be submitted with this waiver.
7. This form must be filed no later than September 1st for the upcoming assessment year in the BLM State Office where the mining claims or sites are recorded, or the waiver cannot be granted by the BLM. (Example: To obtain a waiver for the assessment year 2012, which begins on September 1, 2011, you must qualify for and file for a waiver no later than September 1, 2011, in the proper BLM State Office.)
8. For all mining claims which require assessment work, you must record an affidavit of labor on or before the December 30th immediately following the filing of this waiver. For all other mining claims or sites waived, you must record a notice of intent to hold on or before the December 30th immediately following the filing of this waiver.
9. Mill and tunnel sites may also be listed on this waiver and be waived from payment of the maintenance fee. A notice of intent to hold for these sites is required to be filed by the December 30th following the filing of this waiver.

RECEIVED
MAY 7 STATE OFFICE
2011 JUN 29 A 9:49
PHOENIX, ARIZONA

FOR OFFICIAL USE ONLY

UNITED STATES
DEPARTMENT OF THE INTERIOR
BUREAU OF LAND MANAGEMENT

529

MAINTENANCE FEE WAIVER CERTIFICATION

390605 424954
395564 429963

FORM APPROVED
OMB NO. 1004-0114
Expires: October 31, 2016

SEE INSTRUCTIONS ON PAGE 2

- This small miner waiver is filed for the assessment year beginning on September 1, 2016 and ending on September 1, 2017.
- The undersigned and all related parties owned ten or fewer mining claims, mill, or tunnel sites located and maintained on Federal lands in the United States of America on September 1, 2016.
- The undersigned have performed the assessment work required by law for each mining claim listed prior to filing this waiver and understand that by filing this form, the undersigned must file an affidavit of assessment work with the Bureau of Land Management (BLM) by the December 30th following the filing of this waiver.
- The undersigned understand that if the assessment work obligation has not yet come due under 30 U.S.C. 28 (for those claims in their first assessment year only), a notice of intent to hold reciting this condition must be recorded by the December 30th following the filing of this waiver.
- The undersigned understand that mill and tunnel sites may also be listed on this waiver and be waived from payment of the maintenance fee, and that a notice of intent to hold for these sites is required to be filed with the BLM by the December 30th following the filing of this waiver.
- The undersigned understand and acknowledge that pursuant to 43 U.S.C. 1212 and 18 U.S.C. 1001, the filing or recording of a false, fictitious, or fraudulent document with the BLM may result in a fine of up to \$250,000, a prison term not to exceed five years, or both.
- The mining claims, mill or tunnel sites for which this waiver from payment of the maintenance fees is requested are:

| CLAIM OR SITE NAME | BLM RECORDATION SERIAL NUMBER |
|--------------------|-------------------------------|
| 1. Silver Queen | AMC 424954 ✓ |
| 2. Chaparral Gulch | AMC 429963 |
| 3. Swindler North | AMC 390605 |
| 4. Forbach Ponds | AMC 395564 |
| 5. | |
| 6. | |
| 7. | |
| 8. | |
| 9. | |
| 10. | |

RECEIVED
BLM AT STATE OFFICE
2016 AUG 30 A 11:12
PHOENIX, ARIZONA

The owner(s) (claimants) of the above mining claims and sites are:

Patrick Rudolph
(Owner's Name - Please Print)
14005 E. Wagon Wheel Dr
(Owner's Mailing Address)

Patrick C. Rudolph
(Owner's Signature)
Dewey AZ 86327
(City) (State) (Zip Code)

Kevin Leonard
(Owner's Name - Please Print)
P.O. Box 943
(Owner's Mailing Address)

[Signature]
(Owner's Signature)
Humboldt AZ 86329
(City) (State) (Zip Code)

Phillip L. Condrey
(Owner's Name - Please Print)
P.O. Box 684
(Owner's Mailing Address)

Phillip L. Condrey
(Owner's Signature)
Humboldt AZ 86329
(City) (State) (Zip Code)

Daniel A. Davis
(Owner's Name - Please Print)
1080 W. Coy Dr
(Owner's Mailing Address)

Daniel Davis
(Owner's Signature)
Flagstaff AZ 86005
(City) (State) (Zip Code)

(Continued on page 2)

SEP 8 2016
BY: RE
NL
9-8
RE

| | |
|---|--|
| Rhonda A. Davis <small>(Owner's Name - Please Print)</small> | Rhonda A. Davis <small>(Owner's Signature)</small> |
| 1080 W. Coy Dr. <small>(Owner's Mailing Address)</small> | Flagstaff AZ 86005 <small>(City) (State) (Zip Code)</small> |
| | |
| Joseph P. Osuna <small>(Owner's Name - Please Print)</small> | Joseph P. Osuna <small>(Owner's Signature)</small> |
| 12785 Stockmens Rd. <small>(Owner's Mailing Address)</small> | Flagstaff AZ 86004 <small>(City) (State) (Zip Code)</small> |
| | |
| Jennifer J. Osuna <small>(Owner's Name - Please Print)</small> | Jennifer J. Osuna <small>(Owner's Signature)</small> |
| 12785 Stockmens Rd. <small>(Owner's Mailing Address)</small> | Flagstaff AZ 86004 <small>(City) (State) (Zip Code)</small> |
| | |
| <small>(Owner's Name - Please Print)</small> | <small>(Owner's Signature)</small> |
| <small>(Owner's Mailing Address)</small> | <small>(City) (State) (Zip Code)</small> |

18 U.S.C. 1001 and 43 U.S.C. 1212 make it a crime for any person knowingly and willfully to make to any department or agency of the United States any false, fictitious or fraudulent statements or representations as to any matter within its jurisdiction.

INSTRUCTIONS

1. This certification is made under the provisions of 43 U.S.C. § 1744 and 30 U.S.C. §28-28k and the regulations thereunder (43 CFR Part 3830).
2. The claimant(s) must fill in the dates in paragraph 1 for the beginning and ending of the assessment year for which this waiver is sought.
3. The claimant(s) must fill in the date in paragraph 2 for the beginning of the assessment year for which this waiver is sought.
4. All claim and site names and BLM serial numbers must be listed for the mining claims, mill sites, and tunnel sites for which the waiver is sought.
5. All owners of the mining claims, mill sites, and tunnel sites and their addresses must be given.
6. This waiver form must be signed by all the claimants or their designated agent, in original form. If an agent is designated, a notarized designation of agent, signed by all of the claimants with proper address given, must be submitted with this waiver.
7. This form must be filed no later than September 1st for the upcoming assessment year in the BLM State Office where the mining claims or sites are recorded, or the waiver cannot be granted by the BLM. (Example: To obtain a waiver for the assessment year 2012, which begins on September 1, 2011, you must qualify for and file for a waiver no later than September 1, 2011, in the proper BLM State Office.)
8. For all mining claims which require assessment work, you must record an affidavit of labor on or before the December 30th immediately following the filing of this waiver. For all other mining claims or sites waived, you must record a notice of intent to hold on or before the December 30th immediately following the filing of this waiver.
9. Mill and tunnel sites may also be listed on this waiver and be waived from payment of the maintenance fee. A notice of intent to hold for these sites is required to be filed by the December 30th following the filing of this waiver.

PHOENIX, ARIZONA

FOR OFFICIAL USE ONLY

2016 AUG 30 4:11:12

RECEIVED
BLM AZ STATE OFFICE

When Recorded Return Document to:

Phillip L. Condrey
PO Box 684
11625 E. Mining Claim Trl.
Humboldt, AZ 86329

390605
395564
424954
429963

Check here if this is a change of address.

Telephone: 928 273-0550

E-mail address: plcondrey@gmail.com

AFFIDAVIT OF PERFORMANCE OF ANNUAL WORK

1. State of Arizona, County of Yavapai ss:

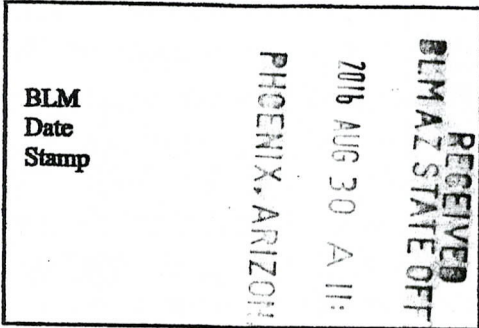
2. I (Name) Phillip L. Condrey

3. Reside at (Address) 11625 E. mining claim
Trail (P.O. Box 684)

City Humboldt County Yavapai

State AZ Zip 86329 being duly sworn, depose and say that I am a citizen of the United States, more than eighteen years of age, and that all of the facts set forth in this affidavit, subject to the provisions and penalties of 18 U.S.C. 1001 pertaining to the filing of false, fictitious, or fraudulent statements with the United States, are true and correct according to the best of my knowledge, information and belief.

4. Owner's name and address (if not shown in items 1-3 above).



5. That I am personally acquainted with the mining claim(s). The work and improvements were made by and at the expense of the owner(s) of said claim(s). Said contiguous group of claims, listed on this document, are situated in the

(optional) Mining District: Yavapai County, Arizona.

| Line No. | AMC NUMBER | CLAIM/SITE NAME | COUNTY RECORDER DATA (if available) | TWP | RNG | SEC |
|----------|------------|-----------------|-------------------------------------|------------|----------|----------|
| 1 | 424954 | Silver Queen | | 13N | 1E | 20 |
| 2 | 429963 | Chaparral Gulch | | 13N 13N | 1E 1W | 30 25 |
| 3 | 390605 | Swinder North | B-4576, P-277 | 13N | 1E | 33 |
| 4 | 395564 | Forbach Ponds | B-4632, P-755 | 13N | 4W | 26 |
| 5 | | | | | | |
| 6 | | | | | | |

RECEIVED
 BLM AZ STATE OFFICE
 PHOENIX, ARIZONA
 2016 AUG 30 A 11:12
 BLM
 Date
 Stamp

| | | | | | | |
|----|--|--|--|--|--|--|
| 7 | | | | | | |
| 8 | | | | | | |
| 9 | | | | | | |
| 10 | | | | | | |

6. That between the dates starting at 12 o'clock noon on September 1, 20 15 and ending at 12 o'clock noon on September 1, 20 16 at least \$ 700.00 dollars worth of work and improvements were done and performed upon said claim(s) or upon one or more of a contiguous group of claims for the benefit of all, wholly or partly outside of a contiguous group of claims for the benefit of all, not including the location work.

7. That the following persons were employed to perform the work and improvements described herein: Joe Osuna, Patrick Rudolph, Kevin Leonard, Warren Smith, and myself.

8. That the work and improvements performed were: Access Trails, road work, Sampling, excavation, and water retainment


9. Dated: 8/25/16 Signature: Phillip L. Condroy

SUBSCRIBED AND SWORN TO before me, a Notary Public, this 25th day of August, 20 16

By: Phillip L. Condroy

Notary Public Cynthia Hanson

My Commission Expires 6-26-2017



Bureau of Land Management
 Arizona State Office
www.blm.gov/az

No. of Claims: 4 x \$10 = \$40.00
 Check No.: 1064 Init. PHL
 Receipt No.: 3647712
 For BLM Use Only

United States Department of the Interior
Bureau of Land Management
 DIV OF LANDS, MINRLS & ENERGY
 ONE N CENTRAL AVE
 PHOENIX, AZ 85004 -4427
 Phone: 602-417-9200

Receipt

No: 3647712


| | |
|---|--|
| Transaction #: 3751702 | |
| Date of Transaction: 08/31/2016 | |
| CUSTOMER: | |
| PHILLIP L CONDREY PO BOX 684 HUMBOLDT, AZ 86329-0684 US | |

| LINE # | QTY | DESCRIPTION | REMARKS | UNIT PRICE | TOTAL |
|---------------|------|---|--------------------------------|------------|----------------|
| 1 | 1.00 | LOCATABLE MINERALS / MINING CLAIMS-NOT NEW-UNADJUD, ONE AUTH NO. ONLY / MINING CLAIM MONEY RECEIVED CASES: AMC424954/\$40.00 | WAIVER 2017 - 4 / POL 2016 - 4 | - n/a - | 40.00 |
| TOTAL: | | | | | \$40.00 |

| PAYMENT INFORMATION | | | | |
|---------------------|-----------|---|-------------|------------|
| 1 | AMOUNT: | 40.00 | POSTMARKED: | 08/26/2016 |
| | TYPE: | CHECK | RECEIVED: | 08/30/2016 |
| | CHECK NO: | 1064 | | |
| | NAME: | CONDREY, PHILLIP L 11625 E MINING CLAIM TRAIL HUMBOLDT AZ 86329-0684 US | | |

| |
|---------|
| REMARKS |
| |

This receipt was generated by the automated BLM Collections and Billing System and is a paper representation of a portion of the official electronic record contained therein.

ENTERED
 SEP - 1 2016
 BY: 

C

Mr. Phillip L. Condrey
P.O. Box 684
Humboldt, AZ 86329-0684

RECEIVED
BLMAZ STATE OFFICE

2016 AUG 30 A 11:10

PHOENIX, ARIZONA

U.S. Department of the Interior
Bureau of Land Management
Arizona State Office

UNITED STATES
DEPARTMENT OF THE INTERIOR
BUREAU OF LAND MANAGEMENT

484

ESB

390605
395564
424954
429963
FORM APPROVED
OMB NO. 1004-0114
Expires: October 31, 2016

MAINTENANCE FEE WAIVER CERTIFICATION

SEE INSTRUCTIONS ON PAGE 2

- This small miner waiver is filed for the assessment year beginning on September 1, 2015 and ending on September 1, 2016.
- The undersigned and all related parties owned ten or fewer mining claims, mill, or tunnel sites located and maintained on Federal lands in the United States of America on September 1, 2015.
- The undersigned have performed the assessment work required by law for each mining claim listed prior to filing this waiver and understand that by filing this form, the undersigned must file an affidavit of assessment work with the Bureau of Land Management (BLM) by the December 30th following the filing of this waiver.
- The undersigned understand that if the assessment work obligation has not yet come due under 30 U.S.C. 28 (for those claims in their first assessment year only), a notice of intent to hold reciting this condition must be recorded by the December 30th following the filing of this waiver.
- The undersigned understand that mill and tunnel sites may also be listed on this waiver and be waived from payment of the maintenance fee, and that a notice of intent to hold for these sites is required to be filed with the BLM by the December 30th following the filing of this waiver.
- The undersigned understand and acknowledge that pursuant to 43 U.S.C. 1212 and 18 U.S.C. 1001, the filing or recording of a false, fictitious, or fraudulent document with the BLM may result in a fine of up to \$250,000, a prison term not to exceed five years, or both.
- The mining claims, mill or tunnel sites for which this waiver from payment of the maintenance fees is requested are:

| CLAIM OR SITE NAME | BLM RECORDATION SERIAL NUMBER |
|--------------------|-------------------------------|
| 1. Silver Queen | AMC 424954 ✓ |
| 2. Chaparral Gulch | AMC 429963 |
| 3. Swindler North | AMC 390605 |
| 4. Forbach Ponds | AMC 395564 |
| 5. | |
| 6. | |
| 7. | |
| 8. | |
| 9. | |
| 10. | |

The owner(s) (claimants) of the above mining claims and sites are:

Patrick Rudolph
(Owner's Name - Please Print)
14005 E. Wagon Wheel Dr.
(Owner's Mailing Address)

Patrick Rudolph
(Owner's Signature)
Dewey AZ 86327
(City) (State) (Zip Code)

Kevin Leonard
(Owner's Name - Please Print)
P.O. Box 943
(Owner's Mailing Address)

Kevin Leonard
(Owner's Signature)
Humboldt AZ 86329
(City) (State) (Zip Code)

Phillip L. Condrey
(Owner's Name - Please Print)
P.O. Box 684
(Owner's Mailing Address)

Phillip L. Condrey
(Owner's Signature)
Humboldt AZ 86329
(City) (State) (Zip Code)

Daniel A. Davis
(Owner's Name - Please Print)
1080 W. Coy Dr.
(Owner's Mailing Address)

Daniel Davis
(Owner's Signature)
Flagstaff AZ 86005
(City) (State) (Zip Code)

(Continued on page 2)

ENTERED
SEP 10 2015
BY: JMM

NW /
9/10/2015

Rhonda A. Davis
(Owner's Name - Please Print)

Rhonda A. Davis
(Owner's Signature)

1080 W. Coy Dr.
(Owner's Mailing Address)

Flagstaff AZ 86005
(City) (State) (Zip Code)

Joseph P. Osuna
(Owner's Name - Please Print)

Joseph P. Osuna
(Owner's Signature)

12785 Stockmens Rd.
(Owner's Mailing Address)

Flagstaff AZ 86004
(City) (State) (Zip Code)

Jennifer J. Osuna
(Owner's Name - Please Print)

Jennifer J. Osuna
(Owner's Signature)

12785 Stockmens Rd.
(Owner's Mailing Address)

Flagstaff AZ 86004
(City) (State) (Zip Code)

(Owner's Name - Please Print)

(Owner's Signature)

(Owner's Mailing Address)

(City)

(State)

(Zip Code)

18 U.S.C. 1001 and 43 U.S.C. 1212 make it a crime for any person knowingly and willfully to make to any department or agency of the United States any false, fictitious or fraudulent statements or representations as to any matter within its jurisdiction.

INSTRUCTIONS

1. This certification is made under the provisions of 43 U.S.C. § 1744 and 30 U.S.C. §28-28k and the regulations thereunder (43 CFR Part 3830).
2. The claimant(s) must fill in the dates in paragraph 1 for the beginning and ending of the assessment year for which this waiver is sought.
3. The claimant(s) must fill in the date in paragraph 2 for the beginning of the assessment year for which this waiver is sought.
4. All claim and site names and BLM serial numbers must be listed for the mining claims, mill sites, and tunnel sites for which the waiver is sought.
5. All owners of the mining claims, mill sites, and tunnel sites and their addresses must be given.
6. This waiver form must be signed by all the claimants or their designated agent, in original form. If an agent is designated, a notarized designation of agent, signed by all of the claimants with proper address given, must be submitted with this waiver.
7. This form must be filed no later than September 1st for the upcoming assessment year in the BLM State Office where the mining claims or sites are recorded, or the waiver cannot be granted by the BLM. (Example: To obtain a waiver for the assessment year 2012, which begins on September 1, 2011, you must qualify for and file for a waiver no later than September 1, 2011, in the proper BLM State Office.)
8. For all mining claims which require assessment work, you must record an affidavit of labor on or before the December 30th immediately following the filing of this waiver. For all other mining claims or sites waived, you must record a notice of intent to hold on or before the December 30th immediately following the filing of this waiver.
9. Mill and tunnel sites may also be listed on this waiver and be waived from payment of the maintenance fee. A notice of intent to hold for these sites is required to be filed by the December 30th following the filing of this waiver.

PHOENIX ARIZONA
 2015 AUG 28 A 10:51
 RECEIVED
 BLM AZ STATE OFFICE

When Recorded Return Document:

Phillip L. Condrey
P.O. Box 684
11625 E. Mining Claim Trl.
Humboldt, AZ 86329-0684

390605
395564
424954
429963

Check here if this is a change of address.

Telephone: 928-273-0550

E-mail address: plcondrey@gmail.com

AFFIDAVIT OF PERFORMANCE OF ANNUAL WORK

1. State of Arizona, County of Yavapai ss:
2. I (Name) Phillip L. Condrey
3. Reside at (Address) 11625 E. Mining Claim Trail (P.O. Box 684)
City Humboldt County Yavapai

RECEIVED
BLM AZ STATE OFFICE
2015 AUG 28 A 10:51
PHOENIX, ARIZONA
BLM
Date
Stamp

State AZ Zip 86329 being duly sworn, depose and say that I am a citizen of the United States, more than eighteen years of age, and that all of the facts set forth in this affidavit, subject to the provisions and penalties of 18 U.S.C. 1001 pertaining to the filing of false, fictitious, or fraudulent statements with the United States, are true and correct according to the best of my knowledge, information and belief.

4. Owner's name and address (if not shown in Items 1-3 above) _____

5. That I am personally acquainted with the mining claim(s). The work and improvements were made by and at the expense of the owner(s) of said claim(s). Said contiguous group of claims, listed on this document, are situated in the

_____ (optional) Mining District; Yavapai County, Arizona.

| Line No. | AMC NUMBER | CLAIM/SITE NAME | COUNTY RECORDER DATA (if available) | TWP | RNG | SEC |
|----------|------------|-----------------|-------------------------------------|--------------|------------|----------|
| 1 | 424954 | Silver Queen | | 13 N | 1 E | 20 |
| 2 | 429963 | Chaparral Gulch | | 13 N 13 N | 1 E 1 W | 30 25 |
| 3 | 390605 | Swindler North | B-4576, P-277 | 13-N | 1-E | 33 |
| 4 | 395564 | Forbach Ponds | B-4632, P-755 | 13-N | 4-W | 26 |
| 5 | | | | | | |
| 6 | | | | | | |

ENTERED
AUG 31 2015
BY: JP

RECEIVED
 MAR 28 2015
 PHOENIX, ARIZONA
 BLM
 Date
 Stamp

| | | | | | |
|----|--|--|--|--|--|
| 7 | | | | | |
| 8 | | | | | |
| 9 | | | | | |
| 10 | | | | | |

6. That between the dates starting at 12 o'clock noon on September 1, 20 14 and ending at 12 o'clock noon on September 1, 20 15 at least \$ 500.00 dollars worth of work and improvements were done and performed upon said claim(s) or upon one or more of a contiguous group of claims for the benefit of all, wholly or partly outside of a contiguous group of claims for the benefit of all, not including the location work.

7. That the following persons were employed to perform the work and improvements described herein: Joe Osuna, Kevin Leonard, Patrick Rudolph, Warren Smith, and myself.

8. That the work and improvements performed were: Road work, access trails, water retainment, sampling, and excavation.

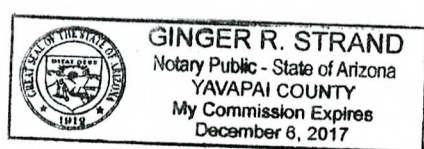
9. Dated: 8/24/15 Signature: Phillip L. Conroy

SUBSCRIBED AND SWORN TO before me, a Notary Public, this 24th day of August 20 15

By: Phillip Conroy

Notary Public [Signature]

My Commission Expires 12/6/17



Bureau of Land Management
 Arizona State Office
www.az.blm.gov

No. of Claims: 4 x \$10 = 40.00
 Check No.: 1034 Init. [Signature]
 Receipt No.: 3379565
 For BLM Use Only

United States Department of the Interior
Bureau of Land Management
 LANDS/RECREATION & PLANNING
 ONE N CENTRAL AVE
 PHOENIX, AZ 85004 -2203
 Phone: 602-417-9200

Receipt

No: 3379565

| | |
|---|--|
| Transaction #: 3477830 | |
| Date of Transaction: 08/28/2015 | |
| CUSTOMER: | |
| PHILLIP L CONDREY PO BOX 684 HUMBOLDT, AZ 86329-0684 US | |

| LINE # | QTY | DESCRIPTION | REMARKS | UNIT PRICE | TOTAL |
|---------------|------|---|--------------------------|------------|----------------|
| 1 | 1.00 | LOCATABLE MINERALS / MINING CLAIMS- NOT NEW-UNADJUD, ONE AUTH NO. ONLY / MINING CLAIM MONEY RECEIVED CASES: AMC424954/\$40.00 | 2016 WAIV & 2015 POL (4) | - n/a - | 40.00 |
| TOTAL: | | | | | \$40.00 |

| PAYMENT INFORMATION | | | |
|---------------------|-----------|---|----------------------|
| 1 | AMOUNT: | 40.00 | POSTMARKED: N/A |
| | TYPE: | CHECK | RECEIVED: 08/28/2015 |
| | CHECK NO: | 1034 | |
| | NAME: | CONDREY, PHILLIP L PO BOX 684 HUMBOLDT AZ 86329-0684 US | |

| |
|---------|
| REMARKS |
| |

This receipt was generated by the automated BLM Collections and Billing System and is a paper representation of a portion of the official electronic record contained therein.

ENTERED
 AUG 31 2015
 BY: *je*

523

DA

Amc 390605
Amc 395564

FORM APPROVED
OMB NO. 1004-0114
Expires: August 31, 2013

MAINTENANCE FEE WAIVER CERTIFICATION

SEE INSTRUCTIONS ON PAGE 2

1. This small miner waiver is filed for the assessment year beginning on September 1, 2014 and ending on September 1, 2015.
2. The undersigned and all related parties owned ten or fewer mining claims, mill, or tunnel sites located and maintained on Federal lands in the United States of America on September 1, 2014.
3. The undersigned have performed the assessment work required by law for each mining claim listed prior to filing this waiver and understand that by filing this form, an affidavit of assessment work must be recorded by the December 30th following the filing of this waiver.
4. The undersigned understand that if the assessment work obligation has not yet come due under 30 U.S.C. 28 (for those claims in their first assessment year only), a notice of intent to hold reciting this condition must be recorded by the December 30th following the filing of this waiver.
5. The undersigned understand that mill and tunnel sites may also be listed upon this waiver and be waived from payment of the maintenance fee, and that a notice of intent to hold for these sites is required to be recorded by the December 30th immediately following the filing of this waiver.
6. The undersigned understand and acknowledge that pursuant to 43 U.S.C. 1212 and 18 U.S.C. 1001, the filing or recording of a false, fictitious, or fraudulent document with the Bureau of Land Management may result in a fine of up to \$250,000, a prison term not to exceed five years, or both.
7. The mining claims, mill or tunnel sites for which this waiver from payment of the maintenance fees is requested are:

| CLAIM OR SITE NAME | BLM RECORDATION SERIAL NUMBER |
|--------------------------|-------------------------------|
| 1. <u>Swindler North</u> | ✓ <u>AMC 390605</u> |
| 2. <u>Forbach Ponds</u> | <u>AMC 395564</u> |
| 3. | |
| 4. | |
| 5. | |
| 6. | |
| 7. | |
| 8. | |
| 9. | |
| 10. | |

RECEIVED
BLM AZ STATE OFFICE
2014 AUG 26 P 12:01
PHOENIX, ARIZONA

The owner(s) (claimants) of the above mining claims and sites are:

Phillip L. Condrey ✓ *AT*
(Owner's Name - Please Print)

Phillip L. Condrey
(Owner's Signature)

P.O. Box 684
(Street or P.O. Box)

Humboldt AZ 86329
(City) (State) (Zip Code)

Rhonda A. Davis
(Owner's Name - Please Print)

Rhonda A. Davis
(Owner's Signature)

1080 W. Coy Dr.
(Street or P.O. Box)

Flagstaff AZ 86005
(City) (State) (Zip Code)

Daniel A. Davis
(Owner's Name - Please Print)

Daniel A. Davis
(Owner's Signature)

1080 W. Coy Dr.
(Street or P.O. Box)

Flagstaff AZ 86005
(City) (State) (Zip Code)

ENTERED
SEP 12 2014
BY: AT

Joseph P. Osuna
(Owner's Name - Please Print)

12785 Stockmens Rd.
(Street or P.O. Box)

Joseph P. Osuna
(Owner's Signature)

Flagstaff AZ 86004
(City) (State) (Zip Code)

Jennifer J. Osuna
(Owner's Name - Please Print)

12785 Stockmens Rd.
(Street or P.O. Box)

Jennifer J. Osuna
(Owner's Signature)

Flagstaff AZ 86004
(City) (State) (Zip Code)

(Owner's Name - Please Print)

(Street or P.O. Box)

(Owner's Signature)

(City)

(State) (Zip Code)

(Owner's Name - Please Print)

(Street or P.O. Box)

(Owner's Signature)

(City)

(State) (Zip Code)

RECEIVED
BLM AZ STATE OFFICE
2011 AUG 26 P 12:00
PHOENIX, ARIZONA

Title 18 U.S.C. Section 1001 and Title 43 U.S.C. Section 1212 makes it a crime for any person knowingly and willfully to make to any department or agency of the United States any false, fictitious or fraudulent statements or representations as to any matter within its jurisdiction.

INSTRUCTIONS

1. This certification is made under the provisions of §1744 of Title 43 and § 28-28k of Title 30 of the United States Code; and the regulations thereunder (43 CFR Part 3830).
2. The claimant(s) must fill in the dates in paragraph 1 for the beginning and ending of the assessment year for which this waiver is sought.
3. The claimant(s) must fill in the date in paragraph 2 for the beginning of the assessment year for which this waiver is sought.
4. All claim and site names and Bureau of Land Management (BLM) serial numbers must be listed for the mining claims, mill sites, and tunnel sites for which the waiver is sought.
5. All owners of the mining claims, mill sites, and tunnel sites and their addresses must be given.
6. This waiver form must be signed by all the claimants or their designated agent, in original form. If an agent is designated, a notarized designation of agent, signed by all of the claimants with proper address given, must be submitted with this waiver.
7. This form must be filed no later than September 1st for the upcoming assessment year in the BLM State Office where the mining claims or sites are recorded, or the waiver cannot be granted by the BLM. (Example: To obtain a waiver for the assessment year 2012, which begins on September 1, 2011, you must qualify for and file for a waiver no later than September 1, 2011, in the proper BLM State Office.)
8. For all mining claims which require assessment work, you must record an affidavit of labor on or before the December 30th immediately following the filing of this waiver. For all other mining claims or sites waived, you must record a notice of intent to hold on or before the December 30th immediately following the filing of this waiver.
9. Mill and tunnel sites may also be listed upon this waiver and be waived from payment of the maintenance fee. A notice of intent to hold for these sites is required to be filed by the December 30th following the filing of this waiver.

FOR OFFICIAL USE ONLY

390605
395564

When Recorded Return Document to:

Phillip L. Condrey
P.O. Box 684
11625 E. Mining Claim Trl.
Humboldt, AZ 86329-0684

Check here is this is a change of address.

Telephone: 928 273-0550

E-mail address: None

AFFIDAVIT OF PERFORMANCE OF ANNUAL WORK

1. State of Arizona, County of yavapai ss:
2. I (Name) Phillip L. Condrey
3. Reside at (Address) 11625 E. Mining Claim Trail (P.O. Box 684)
City Humboldt County yavapai

RECEIVED
BLM AZ STATE OFFICE
2014 AUG 26 P 12:00
PHOENIX, ARIZONA
BLM
Date
Stamp

State AZ Zip 86329 being duly sworn, depose and say that I am a citizen of the United States more than eighteen years of age, and that all of the facts set forth in this affidavit, subject to the provisions and penalties of 18 U.S.C. 1001 pertaining to the filing of false, fictitious, or fraudulent statements with the United States, are true and correct according to the best of my knowledge, information and belief.

4. Owner's name and address (If not shown in Items 1-3 above). _____

5. That I am personally acquainted with the mining claim(s). The work and improvements were made by and at the expense of the owner(s) of said claim(s). Said contiguous group of claims, listed on this document, are situated in the _____

(optional) Mining District; yavapai County, Arizona.

| Line No. | AMC NUMBER | CLAIM/SITE NAME | COUNTY RECORDER DATA (If available) | TWP | RNG | SEC |
|----------|------------|-----------------|-------------------------------------|------|-----|-----|
| 1 | 390605 | Swindler North | B-4576 P-277 | 13-N | 1-E | 33 |
| 2 | 395564 | Forbach Ponds | B-4632 P-755 | 13-N | 4-W | 26 |
| 3 | | | | | | |
| 4 | | | | | | |
| 5 | | | | | | |
| 6 | | | | | | |

ENTERED
AUG 28 2014
BY: R Am

| | | |
|----------------------|---------------------|---|
| BLM Date Stamp | 2014 AUG 26 P 12:00 | RECEIVED BLM AZ STATE OFFICE PHOENIX, ARIZONA |
| 7 | | |
| 8 | | |
| 9 | | |
| 10 | | |

6. That between the dates starting at 12 o'clock noon on September 1, 20 13 and ending at 12 o'clock noon on September 1, 20 14 at least \$ 500.00 dollars worth of work and improvements were done and performed upon said claim(s) or upon one or more of a contiguous group of claims for the benefit of all, wholly or partly outside of a contiguous group of claims for the benefit of all, not including the location work.

7. That the following persons were employed to perform the work and improvements described herein: Joe Osuna, David Shaw-Dell, Kevin Leonard, and myself.

8. That the work and improvements performed were: Road work, sampling, and excavation.

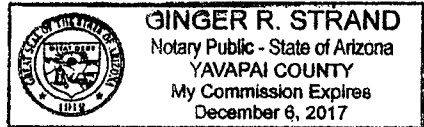
9. Dated 8/21/14 Signature: Phillip L. Conroy

SUBSCRIBED AND SWORN TO before me, a Notary Public, this 21st day of August 20 14

By: Ginger Strand

Notary Public [Signature]

My Commission Expires 12/16/17



Bureau of Land Management
Arizona State Office
www.az.blm.gov

| |
|---|
| No. of Claims: <u>2</u> x \$10 = <u>\$40.00</u> |
| Check No.: <u>1005</u> Init. <u>[Signature]</u> |
| Receipt No.: <u>3113774</u> |
| For BLM Use Only |

United States Department of the Interior
Bureau of Land Management
 LANDS/RECREATION & PLANNING
 ONE N CENTRAL AVE
 PHOENIX, AZ 85004 -2203
 Phone: 602-417-9200

ENTERED
 AUG 28 2014
 BY: RAM

Receipt

No: 3113774

| | |
|---|--|
| Transaction #: 3205507 | |
| Date of Transaction: 08/27/2014 | |
| <i>\$20 Refund Authorized</i> | |
| CUSTOMER: ENTERED OCT 14 2014 | |
| <i>over paid on pol's ps</i> | |
| PHILLIP L CONDREY PO BOX 684 HUMBOLDT, AZ 86329-0684 US | |

| LINE # | QTY | DESCRIPTION | REMARKS | UNIT PRICE | TOTAL |
|---------------|------|---|---|------------|----------------|
| 1 | 1.00 | LOCATABLE MINERALS / MINING CLAIMS-NOT NEW-UNADJUD, ONE AUTH NO. ONLY / MINING CLAIM MONEY RECEIVED CASES: AMC390605/\$40.00 | MAINT FEE WAIVER (2) 2015 / POL (2) 2014 <i>Over paid for pol's ps</i> | - n/a - | 40.00 |
| TOTAL: | | | | | \$40.00 |

Refund \$20.00 due 10/9/14 verified ps

| PAYMENT INFORMATION | | | | | |
|---------------------|-----------|--|-------------|------------|--|
| 1 | AMOUNT: | 40.00 | POSTMARKED: | 08/25/2014 | |
| | TYPE: | CHECK | RECEIVED: | 08/26/2014 | |
| | CHECK NO: | 1005 | | | |
| | NAME: | CONDREY, PHILLIP L 11625 E MINING CLAIM TRL HUMBOLDT AZ 86329 US | | | |

| |
|---------|
| REMARKS |
| |

This receipt was generated by the automated BLM Collections and Billing System and is a paper representation of a portion of the official electronic record contained therein.



YOSEMITE
CONSERVANCY

Phillip Condrey
PO Box 684
Humboldt, AZ 86329

RECEIVED
LM AZ STATE OFFICE

2014 AUG 26 A 11:53

PHOENIX, ARIZONA

United States Department of the Interior
Bureau of Land Management
Arizona State Office
1 North Central Avenue, Suite 800
Phoenix, Arizona 85004

8500484427



PHOENIX AZ 852

23 AUG 2014 PM 11 L

FOREVER



2014



Phillip Condrey
PO Box 684
Humboldt, AZ 86329

PHOENIX AZ 852

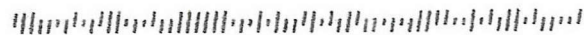
25 AUG 2014 PM 11 1



RECEIVED
LM AZ STATE OFFICE
2014 AUG 26 A 11: 53
PHOENIX, ARIZONA

United States Department of the Interior
Bureau of Land Management
Arizona State Office
1 North Central Avenue, Suite 800
Phoenix, Arizona 85004

9500484427



DEPARTMENT OF THE INTERIOR
BUREAU OF LAND MANAGEMENT
MINING CLAIMSMC Customer Information - With Serial No. and Claim Name
ACTIVE CLAIMS

Admin State: AZ

Geo State: AZ

CONDREY PHILLIP
PO BOX 684
HUMBOLDT, AZ 86329-0684

CUSTOMER ID: 2352482

| <u>Serial No.</u> | <u>Claim Name/Number</u> | <u>Lead Serial No.</u> | <u>Disposition</u> |
|-------------------|--------------------------|------------------------|--------------------|
| AMC390605 | SWINDLER NORTH | AMC390605 | ACTIVE |
| AMC395564 | FORBACH PONDS BENCH | AMC395564 | ACTIVE |
| AMC424705 | TICONDEROGA | AMC424705 | ACTIVE |
| AMC424706 | UNION | AMC424705 | ACTIVE |
| AMC424954 | SILVER QUEEN | AMC424954 | ACTIVE |

Number of ACTIVE cases: 5

BUREAU OF LAND MANAGEMENT
MINING CLAIMS
MC Customer Information

Run Date 10/14/2014 02:40 PM

Page: 1

Total Rows Returned: 5

AZ

Limiting Criteria:

System Id = MC

Admin State = AZ

Geo State = AZ

Case Disp Txt = ACTIVE, CLOSED, PENDING

Geost County Cd =

Admst Dist FO Cd =

Cust Nm begins with CONDREY PHILLIP

District Txt =

FO Txt =

County Txt =

Adm Agency =

Adm Agency Txt =

Mer Twp Rng =

Mtrs =

Casetype =

**NO WARRANTY IS MADE BY BLM
FOR USE OF THE DATA FOR
PURPOSES NOT INTENDED BY BLM**

Authorized Date 10/14/2014

Instructions to Accounts AZ BLM REFUND \$20 TO PHILLIP L CONDREY, FOR OVERPAYMENT ON A
POL FOR AMC390605, RECEIPT #3113774, PB

Login ID 5957

Entry Date 10/14/2014

Total Amount \$20.00

**DEPARTMENT OF THE INTERIOR
BUREAU OF LAND MANAGEMENT
MINING CLAIMS**

Run Date/Time: 10/14/2014 02:39 PM

(LIVE) Serial Register Page

Page 1 of 1

01 05-10-1872;017STAT0091;30USC26,28,34
Case Type 384101: LODE CLAIM
Claim Name: SWINDLER NORTH
Commodity :
Case Disposition: ACTIVE
Required Maintenance Fee: \$155.00

Total Acres
20.660

Serial Number
AMC390605
Lead File Number
AMC390605

Name & Address

Int Rel

| | | | |
|-----------------|---------------|--------------------------|----------|
| CONDREY PHILLIP | PO BOX 684 | HUMBOLDT, AZ 86329-0684 | CLAIMANT |
| DAVIS RHONDA A | 1080 W COY DR | FLAGSTAFF, AZ 86001-8943 | CLAIMANT |

| Mer Twp | Rng | Sec | Quadrant | District/Field Office | County |
|---------|-------|-------|----------|-----------------------|---------------|
| 14 | 0130N | 0010E | 033 | NE,SE | HASSAYAMPA FO |
| | | | | | YAVAPAI |

| Act Date | Code | Action | Action Remarks | Receipt Number |
|------------|------|-----------------------------|----------------------|----------------|
| 02/18/2008 | 403 | LOCATION DATE | | |
| 03/28/2008 | 395 | RECORDATION NOTICE RECD | 1 | 1678824 |
| 08/26/2014 | 483 | SMALL MINER CERT FILED | 2015 | |
| 08/26/2014 | 480 | EVID OF ASSMT FILED | 2014 | 3113774 |
| 08/21/2013 | 483 | SMALL MINER CERT FILED | 2014 | |
| 08/21/2013 | 480 | EVID OF ASSMT FILED | 2013 | 2861544 |
| 08/29/2012 | 483 | SMALL MINER CERT FILED | 2013 | |
| 08/29/2012 | 480 | EVID OF ASSMT FILED | 2012 | 2645092 |
| 08/26/2011 | 483 | SMALL MINER CERT FILED | 2012 | |
| 08/26/2011 | 480 | EVID OF ASSMT FILED | 2011 | 2416186 |
| 08/18/2010 | 483 | SMALL MINER CERT FILED | 2011 | |
| 08/18/2010 | 480 | EVID OF ASSMT FILED | 2010 | 2194120 |
| 08/26/2009 | 682 | MAINTENANCE FEE/\$140 | 2010 | 1987555 |
| 09/01/2008 | 582 | MAINTENANCE FEE/\$125 | 2009 | 1780426 |
| 03/28/2008 | 484 | LOCATION YEAR / MAINTENANCE | 2008 | 1678824 |
| 10/14/2014 | 379 | REFUND AUTHORIZED | \$20;OVERPAYMENT POL | 3113774 |
| 08/26/2014 | 392 | MONIES RECEIVED | \$20.00;1 | 3113774 |
| 08/10/2012 | 163 | CASE SENT TO NARA | PT/049-2012-0556; | |
| 08/10/2012 | 164 | FRC RETRIEVAL NUMBERS | 14-14; | |
| 07/31/2008 | 669 | LAND STATUS CHECKED | | |
| 03/28/2008 | 501 | ACCT ADV IN LEAD FILE | AMC390605 | |
| 02/22/2008 | 404 | COUNTY RECORDATION | 0;4576;277 | |

Line Nr Remarks

**NO WARRANTY IS MADE BY BLM
FOR USE OF THE DATA FOR
PURPOSES NOT INTENDED BY BLM**

UNITED STATES
DEPARTMENT OF THE INTERIOR
BUREAU OF LAND MANAGEMENT

MAINTENANCE FEE WAIVER CERTIFICATION

JMC

396

390605
395564

FORM APPROVED
OMB NO. 1004-0114
Expires: February 28, 2010

SEE INSTRUCTIONS ON PAGE 2

1. This small miner waiver is filed for the assessment year beginning at noon on September 1, 2013 and ending at noon on September 1, 2014.
2. The undersigned and all related parties owned ten or fewer mining claims, mill, or tunnel sites located and maintained on Federal lands in the United States of America on September 1, 2013.
3. The undersigned have performed the assessment work required by law for each mining claim listed prior to filing this waiver and understand that by filing this form; an affidavit of assessment work must be recorded by the December 30th following the filing of this waiver.
4. The undersigned understand that if the assessment work obligation has not yet come due under 30 U.S.C. 28 (for those claims in their first assessment year only); a notice of intent to hold reciting this condition must be recorded by the December 30th following the filing of this waiver.
5. The undersigned understand that mill and tunnel sites may also be listed upon this waiver and be waived from payment of the maintenance fee; and that a notice of intent to hold for these sites is required to be recorded by the December 30th immediately following the filing of this waiver.
6. The undersigned understand and acknowledge that pursuant to 43 U.S.C. 1212 and 18 U.S.C. 1001; the filing or recording of a false, fictitious, or fraudulent document with the Bureau of Land Management may result in a fine of up to \$250,000, a prison term not to exceed five years, or both.
7. The mining claims, mill or tunnel sites for which this waiver from payment of the maintenance fees is requested are:

| CLAIM OR SITE NAME | BLM RECORDATION SERIAL NUMBER |
|--------------------|-------------------------------|
| 1. Swindler North | ✓ AMC 390605 |
| 2. Forbach Ponds | AMC 395564 |
| 3. | |
| 4. | |
| 5. | |
| 6. | |
| 7. | |
| 8. | |
| 9. | |
| 10. | |

The owner(s) (claimants) of the above mining claims and sites are:

Phillip L. Condrey
(Owner's Name - Please Print)

Phillip L. Condrey
(Owner's Signature)

P.O. Box 684
(Street or P.O. Box)

Humboldt AZ 86329
(City) (State) (Zip Code)

Rhonda A. Davis
(Owner's Name - Please Print)

Rhonda A. Davis
(Owner's Signature)

1080 W. Coy Dr.
(Street or P.O. Box)

Flagstaff AZ 86005
(City) (State) (Zip Code)

Daniel A. Davis
(Owner's Name - Please Print)

Daniel A. Davis
(Owner's Signature)

1080 W. Coy Dr.
(Street or P.O. Box)

Flagstaff AZ 86005
(City) (State) (Zip Code)

ENTERED
SEP 17 2013
BY: *TS*

RECEIVED
BLM AZ STATE OFFICE
2013 AUG 21 2:55
PHOENIX, ARIZONA

Joseph P. Osuna

(Owner's Name - Please Print)

12785 Stockmens Rd.

(Street or P.O. Box)

Joseph P. Osuna

(Owner's Signature)

Flagstaff

(City)

AZ 86004

(State)

(Zip Code)

Jennifer J. Osuna

(Owner's Name - Please Print)

12785 Stockmens Rd.

(Street or P.O. Box)

Jennifer J. Osuna

(Owner's Signature)

Flagstaff

(City)

AZ 86004

(State)

(Zip Code)

(Owner's Name - Please Print)

(Owner's Signature)

(Street or P.O. Box)

(City)

(State)

(Zip Code)

(Owner's Name - Please Print)

(Owner's Signature)

(Street or P.O. Box)

(City)

(State)

(Zip Code)

Title 18 U.S.C. Section 1001 and Title 43 U.S.C. Section 1212 makes it a crime for any person knowingly and willfully to make to any department or agency of the United States any false, fictitious or fraudulent statements or representations as to any matter within its jurisdiction.

INSTRUCTIONS

1. This certification is made under the provisions of §1744 of Title 43 and § 28-28k of Title 30 of the United States Code; and the regulations thereunder (43 CFR Part 3830).
2. The claimant(s) must fill in the dates in paragraph 1 for the beginning and ending of the assessment year for which this waiver is sought.
3. The claimant(s) must fill in the date in paragraph 2 for the beginning of the assessment year for which this waiver is sought.
4. All claim and site names and Bureau of Land Management (BLM) serial numbers must be listed for the mining claims, mill sites, and tunnel sites for which the waiver is sought.
5. All owners of the mining claims, mill sites, and tunnel sites and their addresses must be given.
6. This waiver form must be signed by all the claimants or their designated agent, in original form. If an agent is designated, a notarized designation of agent, signed by all of the claimants with proper address given, must be submitted with this waiver.
7. This form must be filed no later than September 1st for the upcoming assessment year in the BLM State Office where the mining claims or sites are recorded, or the waiver cannot be granted by the BLM. (Example: to obtain a waiver for the assessment year 2000, which begins at noon on September 1, 1999, you must qualify for and file for a waiver no later than September 1, 1999, in the proper BLM State Office).
8. For all mining claims which require assessment work, you must record an affidavit of labor on or before the December 30th immediately following the filing of this waiver. For all other mining claims or sites waived, you must record a notice of intent to hold on or before the December 30th immediately following the filing of this waiver.
9. Mill and tunnel sites may also be listed upon this waiver and be waived from payment of the maintenance fee. A notice of intent to hold for these sites is required to be filed by the December 30th following the filing of this waiver.

BLM STATE OFFICE RECEIVED
2013 AUG 31 P 5:22
PHOENIX ARIZONA

RECEIVED
BLM AZ STATE OFFICE
2013 AUG 31 P 2:55
PHOENIX ARIZONA

FOR OFFICIAL USE ONLY

When Recorded Return Document to:

Phillip L. Condrey
P.O. Box 684
11625 E. Mining Claim Trl.
Humboldt, AZ 86329-0684

Check here is this is a change of address.

Telephone: 928 273-0550

E-mail address: None

AFFIDAVIT OF PERFORMANCE OF ANNUAL WORK

1. State of Arizona, County of Yavapai ss:

2. I (Name) Phillip L. Condrey

3. Reside at (Address) 11625 E. Mining Claim Trl. (P.O. Box 684)

City Humboldt County Yavapai

RECEIVED
BLM AZ STATE OFFICE
2013 AUG 21 P 2:55
PHOENIX, ARIZONA
BLM
Date
Stamp

State AZ Zip 86329 being duly sworn, depose and say that I am a citizen of the United States, more than eighteen years of age, and that all of the facts set forth in this affidavit, subject to the provisions and penalties of 18 U.S.C. 1001 pertaining to the filing of false, fictitious, or fraudulent statements with the United States, are true and correct according to the best of my knowledge, information and belief.

4. Owner's name and address (If not shown in Items 1-3 above). _____

5. That I am personally acquainted with the mining claim(s). The work and improvements were made by and at the expense of the owner(s) of said claim(s). Said contiguous group of claims, listed on this document, are situated in the

_____ (optional) Mining District; Yavapai County, Arizona.

| Line No. | AMC NUMBER | CLAIM/SITE NAME | COUNTY RECORDER DATA (If available) | TWP | RNG | SEC |
|----------|------------|-----------------|-------------------------------------|------|-----|-----|
| 1 | 390605 | Swindler North | B-4576 P-277 | 13-N | 1-E | 33 |
| 2 | 395564 | Forbach Ponds | B-4632 P-755 | 13-N | 4-W | 26 |
| 3 | | | | | | |
| 4 | | | | | | |
| 5 | | | | | | |
| 6 | | | | | | |

Form: MCF108
Revised Jan. 2006
Page 1 of 2

ENTERED
SEP 06 2013
BY: AT

BLM
Date
Stamp

RECEIVED
BLM AZ STATE OFFICE
2013 AUG 21 P 2:55
PHOENIX, ARIZONA

| | | | | | |
|----|--|--|--|--|--|
| 7 | | | | | |
| 8 | | | | | |
| 9 | | | | | |
| 10 | | | | | |

6. That between the dates starting at 12 o'clock noon on September 1, 20 12 and ending at 12 o'clock noon on September 1, 20 13 at least \$ 500.00 dollars worth of work and improvements were done and performed upon said claim(s) or upon one or more of a contiguous group of claims for the benefit of all, wholly or partly outside of a contiguous group of claims for the benefit of all, not including the location work.

7. That the following persons were employed to perform the work and improvements described herein: Dwight Painter, Joe Osuna, David Shaw-Dell, and myself.

8. That the work and improvements performed were: Sampling, excavation, and road work.


9. Dated: 8-13-13 Signature: Phillip K. Conroy

SUBSCRIBED AND SWORN TO before me, a Notary Public, this 13th day of Aug. 20 13

By: Brianna Howard

Notary Public Brianna Howard

My Commission Expires 8-16-14



Bureau of Land Management
Arizona State Office
www.az.blm.gov

No. of Claims: 2 x \$10 = 20
 Check No.: 1761 Init. [Signature]
 Receipt No.: 2861544
 For BLM Use Only

United States Department of the Interior

Bureau of Land Management

LANDS/RECREATION & PLANNING

ONE N CENTRAL AVE

PHOENIX, AZ 85004 -2203

Phone: 602-417-9200

Receipt

No:

2861544

| | |
|---|--|
| Transaction #: 2947417 | |
| Date of Transaction: 08/21/2013 | |
| CUSTOMER: | |
| PHILLIP L CONDREY PO BOX 684 HUMBOLDT, AZ 86329-0684 US | |

| LINE # | QTY | DESCRIPTION | REMARKS | UNIT PRICE | TOTAL |
|---------------|------|--|----------------|------------|----------------|
| 1 | 1.00 | LOCATABLE MINERALS / MINING CLAIMS-NOT NEW-UNADJUD, ONE AUTH NO. ONLY / MINING CLAIM MONEY RECEIVED CASES: AMC390605/\$20.00 | POL 2013/2 WAV | - n/a - | 20.00 |
| TOTAL: | | | | | \$20.00 |

| PAYMENT INFORMATION | | | | | |
|---------------------|-----------|---|-------------|------------|--|
| 1 | AMOUNT: | 20.00 | POSTMARKED: | 08/20/2013 | |
| | TYPE: | CHECK | RECEIVED: | 08/21/2013 | |
| | CHECK NO: | 1761 | | | |
| | NAME: | CONDREY, PHILLIP L PO BOX 684 HUMBOLDT AZ 86329-0684 US | | | |

| |
|---------|
| REMARKS |
| |

This receipt was generated by the automated BLM Collections and Billing System and is a paper representation of a portion of the official electronic record contained therein.

AMC 390605
395564

FORM APPROVED
OMB NO. 1004-0114
Expires: February 28, 2010

573

MAINTENANCE FEE WAIVER CERTIFICATION

[Handwritten Signature]

SEE INSTRUCTIONS ON PAGE 2

1. This small miner waiver is filed for the assessment year beginning at noon on September 1, 2012 and ending at noon on September 1, 2013.
2. The undersigned and all related parties owned ten or fewer mining claims, mill, or tunnel sites located and maintained on Federal lands in the United States of America on September 1, 2012.
3. The undersigned have performed the assessment work required by law for each mining claim listed prior to filing this waiver and understand that by filing this form; an affidavit of assessment work must be recorded by the December 30th following the filing of this waiver.
4. The undersigned understand that if the assessment work obligation has not yet come due under 30 U.S.C. 28 (for those claims in their first assessment year only); a notice of intent to hold reciting this condition must be recorded by the December 30th following the filing of this waiver.
5. The undersigned understand that mill and tunnel sites may also be listed upon this waiver and be waived from payment of the maintenance fee; and that a notice of intent to hold for these sites is required to be recorded by the December 30th immediately following the filing of this waiver.
6. The undersigned understand and acknowledge that pursuant to 43 U.S.C. 1212 and 18 U.S.C. 1001; the filing or recording of a false, fictitious, or fraudulent document with the Bureau of Land Management may result in a fine of up to \$250,000, a prison term not to exceed five years, or both.
7. The mining claims, mill or tunnel sites for which this waiver from payment of the maintenance fees is requested are:

| CLAIM OR SITE NAME | BLM RECORDATION SERIAL NUMBER |
|--------------------|-------------------------------|
| 1. Swindler North | ✓ AMC 390605 |
| 2. Forkbach Ponds | AMC 395564 |
| 3. | |
| 4. | |
| 5. | |
| 6. | |
| 7. | |
| 8. | |
| 9. | |
| 10. | |

The owner(s) (claimants) of the above mining claims and sites are:

Phillip L. Condrey
(Owner's Name - Please Print)

Phillip L. Condrey
(Owner's Signature)

1080 W. Coy Dr.
(Street or P.O. Box)

Flagstaff AZ 86001
(City) (State) (Zip Code)

Rhonda A. Davis
(Owner's Name - Please Print)

Rhonda A. Davis
(Owner's Signature)

1080 W. Coy Dr.
(Street or P.O. Box)

Flagstaff AZ 86001
(City) (State) (Zip Code)

Daniel A. Davis
(Owner's Name - Please Print)

Daniel A. Davis
(Owner's Signature)

1080 W. Coy Dr.
(Street or P.O. Box)

Flagstaff AZ 86001
(City) (State) (Zip Code)

RECEIVED
BLM AZ STATE OFFICE
JUN 29 P 3:03
PHOENIX, ARIZONA

9/18/2012

ENTERED INTO COMPUTER

Joseph P. Osuna
(Owner's Name - Please Print)

12785 Stockmans Rd.
(Street or P.O. Box)

Joseph P. Osuna
(Owner's Signature)

Flagstaff AZ 86004
(City) (State) (Zip Code)

Jennifer J. Osuna
(Owner's Name - Please Print)

12785 Stockmans Rd.
(Street or P.O. Box)

Jennifer J. Osuna
(Owner's Signature)

Flagstaff AZ 86004
(City) (State) (Zip Code)

(Owner's Name - Please Print)

(Street or P.O. Box)

(Owner's Signature)

(City)

(State)

(Zip Code)

(Owner's Name - Please Print)

(Street or P.O. Box)

(Owner's Signature)

(City)

(State)

(Zip Code)

Title 18 U.S.C. Section 1001 and Title 43 U.S.C. Section 1212 makes it a crime for any person knowingly and willfully to make to any department or agency of the United States any false, fictitious or fraudulent statements or representations as to any matter within its jurisdiction.

INSTRUCTIONS

1. This certification is made under the provisions of §1744 of Title 43 and § 28-28k of Title 30 of the United States Code; and the regulations thereunder (43 CFR Part 3830).
2. The claimant(s) must fill in the dates in paragraph 1 for the beginning and ending of the assessment year for which this waiver is sought.
3. The claimant(s) must fill in the date in paragraph 2 for the beginning of the assessment year for which this waiver is sought.
4. All claim and site names and Bureau of Land Management (BLM) serial numbers must be listed for the mining claims, mill sites, and tunnel sites for which the waiver is sought.
5. All owners of the mining claims, mill sites, and tunnel sites and their addresses must be given.
6. This waiver form must be signed by all the claimants or their designated agent, in original form. If an agent is designated, a notarized designation of agent, signed by all of the claimants with proper address given, must be submitted with this waiver.
7. This form must be filed no later than September 1st for the upcoming assessment year in the BLM State Office where the mining claims or sites are recorded, or the waiver cannot be granted by the BLM. (Example: to obtain a waiver for the assessment year 2000, which begins at noon on September 1, 1999, you must qualify for and file for a waiver no later than September 1, 1999, in the proper BLM State Office).
8. For all mining claims which require assessment work, you must record an affidavit of labor on or before the December 30th immediately following the filing of this waiver. For all other mining claims or sites waived, you must record a notice of intent to hold on or before the December 30th immediately following the filing of this waiver.
9. Mill and tunnel sites may also be listed upon this waiver and be waived from payment of the maintenance fee. A notice of intent to hold for these sites is required to be filed by the December 30th following the filing of this waiver.

RECEIVED
MAY 24 10 30 AM '03
BIOHERITAGE

FOR OFFICIAL USE ONLY

When Recorded Return Document to:

Phillip L. Condrey
1080 W. Coy Dr.
Flagstaff, AZ 86001

Check here is this is a change of address.

Telephone: 928 779-4308

E-mail address: Clayart11@msn.com

AFFIDAVIT OF PERFORMANCE OF ANNUAL WORK

1. State of Arizona, County of Yavapai ss:

2. I (Name) Phillip L. Condrey

3. Reside at (Address) 1080 W. Coy Dr

City Flagstaff County Coconino

State AZ Zip 86001 being duly sworn, depose and say that I am a citizen of the United States, more than eighteen years of age, and that all of the facts set forth in this affidavit, subject to the provisions and penalties of 18 U.S.C. 1001 pertaining to the filing of false, fictitious, or fraudulent statements with the United States, are true and correct according to the best of my knowledge, information and belief.

4. Owner's name and address (If not shown in Items 1-3 above). _____

5. That I am personally acquainted with the mining claim(s). The work and improvements were made by and at the expense of the owner(s) of said claim(s). Said contiguous group of claims, listed on this document, are situated in the

(optional) Mining District: Yavapai County, Arizona.

| Line No. | AMC NUMBER | CLAIM/SITE NAME | COUNTY RECORDER DATA (If available) | TWP | RNG | SEC |
|----------|------------|-----------------|-------------------------------------|------|-----|-----|
| 1 | 390605 | Swindler North | B-4576 P-277 | 13-N | 1-E | 33 |
| 2 | 395564 | Forkbach Ponds | B-4632 P-755 | 13-N | 4-W | 26 |
| 3 | | | | | | |
| 4 | | | | | | |
| 5 | | | | | | |
| 6 | | | | | | |

RECEIVED
BLM
AZ STATE OFFICE
2012 AUG 29 P 3:03
PHOENIX, ARIZONA

BLM
Date
Stamp

BLM
Date
Stamp

| | | | | | | |
|----|--|--|--|--|--|--|
| 7 | | | | | | |
| 8 | | | | | | |
| 9 | | | | | | |
| 10 | | | | | | |

6. That between the dates starting at 12 o'clock noon on September 1, 20 11 and ending at 12 o'clock noon on September 1, 20 12 at least \$ 500.00 dollars worth of work and improvements were done and performed upon said claim(s) or upon one or more of a contiguous group of claims for the benefit of all, wholly or partly outside of a contiguous group of claims for the benefit of all, not including the location work.

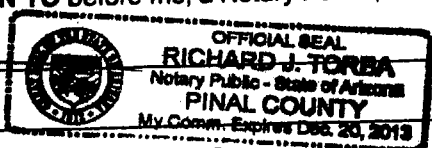
7. That the following persons were employed to perform the work and improvements described herein: Daniel Davis, Justin Davis, Logan Tracy, and myself.

8. That the work and improvements performed were: Excavation, Sampling, and road work.

9. Dated: 9-25-12 Signature: Phillip L. Conroy

SUBSCRIBED AND SWORN TO before me, a Notary Public, this 25th day of Aug 20 12.

By: [Signature]



Notary Public _____

My Commission Expires 12-30-2013

Bureau of Land Management
Arizona State Office
www.az.blm.gov

No. of Claims: 2 x \$10 = 20
 Check No.: 1670 Init. [Signature]
 Receipt No.: 2645092
 For BLM Use Only

9

Mr. Phillip L. Condrey
1080 W. Coy Dr.
Flagstaff, AZ 86001

PHOENIX AZ 052

28 AUG 2012 PM 6 L



RECEIVED
BLM AZ STATE OFFICE

2012 AUG 29 P 3:02

PHOENIX, ARIZONA

U. S. Department of the Interior
Bureau of Land management
Lands / Recreation & Planning
One North Central Ave.
Phoenix, AZ 85004-2203

85004\$4427



9

Mr. Philip L. Condrey
1080 W. Coy Dr.
Flagstaff, AZ 86001

PHOENIX AZ 852

26 AUG 2012 PM 6 L



RECEIVED
BLM AZ STATE OFFICE

2012 AUG 29 P 3:02

PHOENIX, ARIZONA

U. S. Department of the Interior
Bureau of Land Management
Lands / Recreation & Planning
One North Central Ave.
Phoenix, AZ 85004-2203

8500484427



United States Department of the Interior
 Bureau of Land Management
 LANDS/RECREATION & PLANNING
 ONE N CENTRAL AVE
 PHOENIX, AZ 85004 -2203
 Phone: 602-417-9200

Receipt

No:

2645092

| | |
|---|--|
| Transaction #: 2725856 | |
| Date of Transaction: 08/30/2012 | |
| CUSTOMER: | |
| PHILLIP L CONDREY 1080 W COY DR FLAGSTAFF, AZ 86001-8943 US | |

| LINE # | QTY | DESCRIPTION | REMARKS | UNIT PRICE | TOTAL |
|---------------|------|---|----------------|------------|----------------|
| 1 | 1.00 | LOCATABLE MINERALS / MINING CLAIMS-NOT NEW-UNADJUD, ONE AUTH NO. ONLY / MINING CLAIM MONEY RECEIVED CASES: AMC390605/\$20.00 | POL 2012/2 WAV | - n/a - | 20.00 |
| TOTAL: | | | | | \$20.00 |

| PAYMENT INFORMATION | | | |
|---------------------|-----------|---|----------------------|
| 1 | AMOUNT: | 20.00 | POSTMARKED: N/A |
| | TYPE: | CHECK | RECEIVED: 08/29/2012 |
| | CHECK NO: | 1670 | |
| | NAME: | CONDREY, PHILLIP L 1080 W COY DR FLAGSTAFF AZ 86001-8943 US | |

| |
|---------|
| REMARKS |
| |

This receipt was generated by the automated BLM Collections and Billing System and is a paper representation of a portion of the official electronic record contained therein.

UNITED STATES
DEPARTMENT OF THE INTERIOR
BUREAU OF LAND MANAGEMENT

MAINTENANCE FEE WAIVER CERTIFICATION

2 Add

FORM APPROVED
OMB NO. 1004-0114
Expires: February 28, 2010

975 AMC 390605
AMC 395564

SEE INSTRUCTIONS ON PAGE 2

1. This small miner waiver is filed for the assessment year beginning at noon on September 1, 2011 and ending at noon on September 1, 2012.
2. The undersigned and all related parties owned ten or fewer mining claims, mill, or tunnel sites located and maintained on Federal lands in the United States of America on September 1, 2011.
3. The undersigned have performed the assessment work required by law for each mining claim listed prior to filing this waiver and understand that by filing this form; an affidavit of assessment work must be recorded by the December 30th following the filing of this waiver.
4. The undersigned understand that if the assessment work obligation has not yet come due under 30 U.S.C. 28 (for those claims in their first assessment year only); a notice of intent to hold reciting this condition must be recorded by the December 30th following the filing of this waiver.
5. The undersigned understand that mill and tunnel sites may also be listed upon this waiver and be waived from payment of the maintenance fee; and that a notice of intent to hold for these sites is required to be recorded by the December 30th immediately following the filing of this waiver.
6. The undersigned understand and acknowledge that pursuant to 43 U.S.C. 1212 and 18 U.S.C. 1001; the filing or recording of a false, fictitious, or fraudulent document with the Bureau of Land Management may result in a fine of up to \$250,000, a prison term not to exceed five years, or both.
7. The mining claims, mill or tunnel sites for which this waiver from payment of the maintenance fees is requested are:

| CLAIM OR SITE NAME | BLM RECORDATION SERIAL NUMBER |
|--------------------|-------------------------------|
| 1. Swindler North | AMC 390605 |
| 2. Forbach Ponds | AMC 395564 |
| 3. | |
| 4. | |
| 5. | |
| 6. | |
| 7. | |
| 8. | |
| 9. | |
| 10. | |

RECEIVED
BLM AZ STATE OFFICE
2011 AUG 26 A 7:55
PHOENIX, ARIZONA

The owner(s) (claimants) of the above mining claims and sites are:

Phillip L. Condrey
(Owner's Name - Please Print)

Phillip L. Condrey
(Owner's Signature)

1080 W. Coy Dr.
(Street or P.O. Box)

Flagstaff AZ 86001
(City) (State) (Zip Code)

Rhonda A. Davis
(Owner's Name - Please Print)

Rhonda A. Davis
(Owner's Signature)

1080 W. Coy Dr.
(Street or P.O. Box)

Flagstaff AZ 86001
(City) (State) (Zip Code)

Daniel A. Davis
(Owner's Name - Please Print)

Daniel A. Davis
(Owner's Signature)

1080 W. Coy Dr.
(Street or P.O. Box)

Flagstaff AZ 86001
(City) (State) (Zip Code)

ENTERED IN COMPUTER

RE 9-6-11

Joseph P. Osuna
(Owner's Name - Please Print)

12785 Stockmans Rd.
(Street or P.O. Box)

Joseph P. Osuna
(Owner's Signature)

Flagstaff AZ 86004
(City) (State) (Zip Code)

Jennifer J. Osuna
(Owner's Name - Please Print)

12785 Stockmans Rd.
(Street or P.O. Box)

Jennifer J. Osuna
(Owner's Signature)

Flagstaff AZ 86004
(City) (State) (Zip Code)

(Owner's Name - Please Print)

(Street or P.O. Box)

(Owner's Name - Please Print)

(Street or P.O. Box)

(Owner's Signature)

(City)

(State)

(Zip Code)

(Owner's Signature)

(City)

(State)

(Zip Code)

Title 18 U.S.C. Section 1001 and Title 43 U.S.C. Section 1212 makes it a crime for any person knowingly and willfully to make to any department or agency of the United States any false, fictitious or fraudulent statements or representations as to any matter within its jurisdiction.

INSTRUCTIONS

1. This certification is made under the provisions of §1744 of Title 43 and § 28-28k of Title 30 of the United States Code; and the regulations thereunder (43 CFR Part 3830).
2. The claimant(s) must fill in the dates in paragraph 1 for the beginning and ending of the assessment year for which this waiver is sought.
3. The claimant(s) must fill in the date in paragraph 2 for the beginning of the assessment year for which this waiver is sought.
4. All claim and site names and Bureau of Land Management (BLM) serial numbers must be listed for the mining claims, mill sites, and tunnel sites for which the waiver is sought.
5. All owners of the mining claims, mill sites, and tunnel sites and their addresses must be given.
6. This waiver form must be signed by all the claimants or their designated agent, in original form. If an agent is designated, a notarized designation of agent, signed by all of the claimants with proper address given, must be submitted with this waiver.
7. This form must be filed no later than September 1st for the upcoming assessment year in the BLM State Office where the mining claims or sites are recorded, or the waiver cannot be granted by the BLM. (Example: to obtain a waiver for the assessment year 2000, which begins at noon on September 1, 1999, you must qualify for and file for a waiver no later than September 1, 1999, in the proper BLM State Office).
8. For all mining claims which require assessment work, you must record an affidavit of labor on or before the December 30th immediately following the filing of this waiver. For all other mining claims or sites waived, you must record a notice of intent to hold on or before the December 30th immediately following the filing of this waiver.
9. Mill and tunnel sites may also be listed upon this waiver and be waived from payment of the maintenance fee. A notice of intent to hold for these sites is required to be filed by the December 30th following the filing of this waiver.

RECEIVED
BLM AZ STATE OFFICE
2011 AUG 26
7:55
PHOENIX, ARIZONA

FOR OFFICIAL USE ONLY

When Recorded Return Document to:

Phillip L. Condrey
1080 W. Coy Dr.
Flagstaff, AZ 86001

Check here is this is a change of address.

Telephone: 928 779-4308

E-mail address: Clayart11@msn.com

AFFIDAVIT OF PERFORMANCE OF ANNUAL WORK

1. State of Arizona, County of Yavapai ss:

2. I (Name) Phillip L. Condrey

3. Reside at (Address) 1080 W. Coy Dr.

City Flagstaff County Coconino

State AZ Zip 86001 being duly sworn, depose and say that I am a citizen of the United States, more than eighteen years of age, and that all of the facts set forth in this affidavit, subject to the provisions and penalties of 18 U.S.C. 1001 pertaining to the filing of false, fictitious, or fraudulent statements with the United States, are true and correct according to the best of my knowledge, information and belief.

4. Owner's name and address (If not shown in Items 1-3 above). _____

5. That I am personally acquainted with the mining claim(s). The work and improvements were made by and at the expense of the owner(s) of said claim(s). Said contiguous group of claims, listed on this document, are situated in the

(optional) Mining District; Yavapai County, Arizona.

| Line No. | AMC NUMBER | CLAIM/SITE NAME | COUNTY RECORDER DATA (If available) | TWP | RNG | SEC |
|----------|------------|-----------------|-------------------------------------|------|-----|-----|
| 1 | 390605 | Swindler North | B-4576 P-277 | 13-N | 1-E | 33 |
| 2 | 395564 | Forbach Ponds | B-4632 P-755 | 13-N | 4-W | 26 |
| 3 | | | | | | |
| 4 | | | | | | |
| 5 | | | | | | |
| 6 | | | | | | |

RECEIVED
 BLM AZ STATE OFFICE
 2011 AUG 26 A 7:55
 PHOENIX, ARIZONA
 BLM
 Date
 Stamp

ENTERED IN COMPUTER
R2 9-6-11

RECEIVED
BLM AZ STATE OFFICE

2011 AUG 26 A 7:55
PHOENIX, ARIZONA

BLM
Date
Stamp

| | | | | | |
|----|--|--|--|--|--|
| 7 | | | | | |
| 8 | | | | | |
| 9 | | | | | |
| 10 | | | | | |

6. That between the dates starting at 12 o'clock noon on September 1, 20 10 and ending at 12 o'clock noon on September 1, 20 11 at least \$ 500.00 dollars worth of work and improvements were done and performed upon said claim(s) or upon one or more of a contiguous group of claims for the benefit of all, wholly or partly outside of a contiguous group of claims for the benefit of all, not including the location work.

7. That the following persons were employed to perform the work and improvements described herein: Justin Davis, Daniel Davis, and myself.


8. That the work and improvements performed were: Sampling, excavation, and road work.

9. Dated: 8-22-11 Signature: Phillip L. Condrey

SUBSCRIBED AND SWORN TO before me, a Notary Public, this 22 day of August 20 11

By: Phillip L. Condrey
Notary Public

My Commission Expires 12-14-14



Bureau of Land Management
Arizona State Office
www.az.blm.gov

No. of Claims: 2 x \$10 = \$20.00
Check No.: 1589 Init. A.A.
Receipt No.: 2416186
For BLM Use Only

United States Department of the Interior
Bureau of Land Management
 LANDS/RECREATION & PLANNING
 ONE N CENTRAL AVE
 PHOENIX, AZ 85004 -2203
 Phone: 602-417-9200

Receipt

No: 2416186

| | |
|---|--|
| Transaction #: 2491563 | |
| Date of Transaction: 08/26/2011 | |
| CUSTOMER: | |
| PHILLIP L CONDREY 1080 W COY DR FLAGSTAFF, AZ 86001-8943 US | |

| LINE # | QTY | DESCRIPTION | REMARKS | UNIT PRICE | TOTAL |
|---------------|------|--|--|------------|----------------|
| 1 | 1.00 | LOCATABLE MINERALS / MINING CLAIMS- NOT NEW-UNADJUD, ONE AUTH NO. ONLY / MINING CLAIM MONEY RECEIVED CASES: AMC390605/\$20.00 | MAINT WAIVER (2) 2012 / POL (2) 2011 | - n/a - | 20.00 |
| TOTAL: | | | | | \$20.00 |

| PAYMENT INFORMATION | | | | | |
|---------------------|-----------|---|-------------|------------|--|
| 1 | AMOUNT: | 20.00 | POSTMARKED: | 08/24/2011 | |
| | TYPE: | CHECK | RECEIVED: | 08/26/2011 | |
| | CHECK NO: | 1589 | | | |
| | NAME: | CONDREY, PHILLIP L 1080 W COY DR FLAGSTAFF AZ 86001-8943 US | | | |

| |
|---------|
| REMARKS |
| |

This receipt was generated by the automated BLM Collections and Billing System and is a paper representation of a portion of the official electronic record contained therein.

UNITED STATES
DEPARTMENT OF THE INTERIOR
BUREAU OF LAND MANAGEMENT

296

FORM APPROVED
OMB NO. 1004-0114
Expires: February 28, 2010
AMC 395564
AMC 390605

MAINTENANCE FEE WAIVER CERTIFICATION

SEE INSTRUCTIONS ON PAGE 2

- This small miner waiver is filed for the assessment year beginning at noon on September 1, 2010 and ending at noon on September 1, 2011.
- The undersigned and all related parties owned ten or fewer mining claims, mill, or tunnel sites located and maintained on Federal lands in the United States of America on September 1, 2010.
- The undersigned have performed the assessment work required by law for each mining claim listed prior to filing this waiver and understand that by filing this form; an affidavit of assessment work must be recorded by the December 30th following the filing of this waiver.
- The undersigned understand that if the assessment work obligation has not yet come due under 30 U.S.C. 28 (for those claims in their first assessment year only); a notice of intent to hold reciting this condition must be recorded by the December 30th following the filing of this waiver.
- The undersigned understand that mill and tunnel sites may also be listed upon this waiver and be waived from payment of the maintenance fee; and that a notice of intent to hold for these sites is required to be recorded by the December 30th immediately following the filing of this waiver.
- The undersigned understand and acknowledge that pursuant to 43 U.S.C. 1212 and 18 U.S.C. 1001; the filing or recording of a false, fictitious, or fraudulent document with the Bureau of Land Management may result in a fine of up to \$250,000, a prison term not to exceed five years, or both.
- The mining claims, mill or tunnel sites for which this waiver from payment of the maintenance fees is requested are:

| CLAIM OR SITE NAME | BLM RECORDATION SERIAL NUMBER |
|--------------------|-------------------------------|
| 1. Swindler North | AMC 390605 |
| 2. Forbach Ponds | AMC 395564 |
| 3. | |
| 4. | |
| 5. | |
| 6. | |
| 7. | |
| 8. | |
| 9. | |
| 10. | |

The owner(s) (claimants) of the above mining claims and sites are:

Phillip L. Condrey
(Owner's Name - Please Print)

Phillip L. Condrey
(Owner's Signature)

1080 W. Coy Dr.
(Street or P.O. Box)

Flagstaff AZ 86001
(City) (State) (Zip Code)

Rhonda A. Davis
(Owner's Signature)

Rhonda A. Davis
(Owner's Name - Please Print)

1080 W. Coy Dr.
(Street or P.O. Box)

Flagstaff AZ 86001
(City) (State) (Zip Code)

Daniel A. Davis
(Owner's Signature)

Daniel A. Davis
(Owner's Name - Please Print)

1080 W. Coy Dr.
(Street or P.O. Box)

Flagstaff AZ 86001
(City) (State) (Zip Code)

CLAIMANT HAD BEEN MAILED 2/5C

(Continued on page 2)

* proof that an acceptable waiver was filed w/ BLM ASO prior to Sept 1, 2010.

* the original. He mailed the original back to us prior to the issuance of a NOTICE. R2 10-20-10

Joseph P. Osuna
(Owner's Name - Please Print)

12785 Stockmans Rd.
(Street or P.O. Box)

Joseph P. Osuna
(Owner's Signature)

Flagstaff AZ 86004
(City) (State) (Zip Code)

Jennifer J. Osuna
(Owner's Name - Please Print)

12785 Stockmans Rd.
(Street or P.O. Box)

Jennifer J. Osuna
(Owner's Signature)

Flagstaff AZ 86004
(City) (State) (Zip Code)

(Owner's Name - Please Print)

(Street or P.O. Box)

(Owner's Name - Please Print)

(Street or P.O. Box)

(Owner's Signature)

(City)

(State)

(Zip Code)

(Owner's Signature)

(City)

(State)

(Zip Code)

Title 18 U.S.C. Section 1001 and Title 43 U.S.C. Section 1212 makes it a crime for any person knowingly and willfully to make to any department or agency of the United States any false, fictitious or fraudulent statements or representations as to any matter within its jurisdiction.

INSTRUCTIONS

1. This certification is made under the provisions of §1744 of Title 43 and § 28-28k of Title 30 of the United States Code; and the regulations thereunder (43 CFR Part 3830).
2. The claimant(s) must fill in the dates in paragraph 1 for the beginning and ending of the assessment year for which this waiver is sought.
3. The claimant(s) must fill in the date in paragraph 2 for the beginning of the assessment year for which this waiver is sought.
4. All claim and site names and Bureau of Land Management (BLM) serial numbers must be listed for the mining claims, mill sites, and tunnel sites for which the waiver is sought.
5. All owners of the mining claims, mill sites, and tunnel sites and their addresses must be given.
6. This waiver form must be signed by all the claimants or their designated agent, in original form. If an agent is designated, a notarized designation of agent, signed by all of the claimants with proper address given, must be submitted with this waiver.
7. This form must be filed no later than September 1st for the upcoming assessment year in the BLM State Office where the mining claims or sites are recorded, or the waiver cannot be granted by the BLM. (Example: to obtain a waiver for the assessment year 2000, which begins at noon on September 1, 1999, you must qualify for and file for a waiver no later than September 1, 1999, in the proper BLM State Office).
8. For all mining claims which require assessment work, you must record an affidavit of labor on or before the December 30th immediately following the filing of this waiver. For all other mining claims or sites waived, you must record a notice of intent to hold on or before the December 30th immediately following the filing of this waiver.
9. Mill and tunnel sites may also be listed upon this waiver and be waived from payment of the maintenance fee. A notice of intent to hold for these sites is required to be filed by the December 30th following the filing of this waiver.

PHOENIX, ARIZONA
2000 AUG 18 P 12:52
RECEIVED
BLM AZ STATE OFFICE

FOR OFFICIAL USE ONLY

UNITED STATES
DEPARTMENT OF THE INTERIOR
BUREAU OF LAND MANAGEMENT

MAINTENANCE FEE WAIVER CERTIFICATION

296

FORM APPROVED
OMB NO. 1004-0114
Expires: February 28, 2010
AMC 395564
AMC 390605

SEE INSTRUCTIONS ON PAGE 2

1. This small miner waiver is filed for the assessment year beginning at noon on September 1, 2010 and ending at noon on September 1, 2011 United States of America on September 1, 2010.
2. The undersigned and all related parties owned ten or fewer mining claims, mill, or tunnel sites located and maintained on Federal lands in the United States of America on September 1, 2010.
3. The undersigned have performed the assessment work required by law for each mining claim listed prior to filing this waiver and understand that by filing this form; an affidavit of assessment work must be recorded by the December 30th following the filing of this waiver.
4. The undersigned understand that if the assessment work obligation has not yet come due under 30 U.S.C. 28 (for those claims in their first assessment year only); a notice of intent to hold reciting this condition must be recorded by the December 30th following the filing of this waiver.
5. The undersigned understand that mill and tunnel sites may also be listed upon this waiver and be waived from payment of the maintenance fee; and that a notice of intent to hold for these sites is required to be recorded by the December 30th immediately following the filing of this waiver.
6. The undersigned understand and acknowledge that pursuant to 43 U.S.C. 1212 and 18 U.S.C. 1001; the filing or recording of a false, fictitious, or fraudulent document with the Bureau of Land Management may result in a fine of up to \$250,000, a prison term not to exceed five years, or both.
7. The mining claims, mill or tunnel sites for which this waiver from payment of the maintenance fees is requested are:

| CLAIM OR SITE NAME | BLM RECORDATION SERIAL NUMBER |
|--------------------|-------------------------------|
| 1. Swindler North | AMC 390605 |
| 2. Forbach Ponds | AMC 395564 |
| 3. | |
| 4. | |
| 5. | |
| 6. | |
| 7. | |
| 8. | |
| 9. | |
| 10. | |

The owner(s) (claimants) of the above mining claims and sites are:

Phillip L. Condrey
(Owner's Name - Please Print)

Phillip L. Condrey
(Owner's Signature)

1080 W. Coy Dr.
(Street or P.O. Box)

Flagstaff AZ 86001
(City) (State) (Zip Code)

Rhonda A. Davis
(Owner's Name - Please Print)

Rhonda A. Davis
(Owner's Signature)

1080 W. Coy Dr.
(Street or P.O. Box)

Flagstaff AZ 86001
(City) (State) (Zip Code)

Daniel A. Davis
(Owner's Name - Please Print)

Daniel A. Davis
(Owner's Signature)

1080 W. Coy Dr.
(Street or P.O. Box)

Flagstaff AZ 86001
(City) (State) (Zip Code)

2/5c

Joseph P. Osuna
(Owner's Name - Please Print)

12785 Stockmans Rd.
(Street or P.O. Box)

Joseph P. Osuna
(Owner's Signature)

Flagstaff AZ 86004
(City) (State) (Zip Code)

Jennifer J. Osuna
(Owner's Name - Please Print)

12785 Stockmans Rd.
(Street or P.O. Box)

Jennifer J. Osuna
(Owner's Signature)

Flagstaff AZ 86004
(City) (State) (Zip Code)

(Owner's Name - Please Print)

(Street or P.O. Box)

(Owner's Name - Please Print)

(Street or P.O. Box)

(Owner's Signature)

(City)

(State)

(Zip Code)

(Owner's Signature)

(City)

(State)

(Zip Code)

Title 18 U.S.C. Section 1001 and Title 43 U.S.C. Section 1212 makes it a crime for any person knowingly and willfully to make to any department or agency of the United States any false, fictitious or fraudulent statements or representations as to any matter within its jurisdiction.

INSTRUCTIONS

1. This certification is made under the provisions of §1744 of Title 43 and § 28-28k of Title 30 of the United States Code; and the regulations thereunder (43 CFR Part 3830).
2. The claimant(s) must fill in the dates in paragraph 1 for the beginning and ending of the assessment year for which this waiver is sought.
3. The claimant(s) must fill in the date in paragraph 2 for the beginning of the assessment year for which this waiver is sought.
4. All claim and site names and Bureau of Land Management (BLM) serial numbers must be listed for the mining claims, mill sites, and tunnel sites for which the waiver is sought.
5. All owners of the mining claims, mill sites, and tunnel sites and their addresses must be given.
6. This waiver form must be signed by all the claimants or their designated agent, in original form. If an agent is designated, a notarized designation of agent, signed by all of the claimants with proper address given, must be submitted with this waiver.
7. This form must be filed no later than September 1st for the upcoming assessment year in the BLM State Office where the mining claims or sites are recorded, or the waiver cannot be granted by the BLM. (Example: to obtain a waiver for the assessment year 2000, which begins at noon on September 1, 1999, you must qualify for and file for a waiver no later than September 1, 1999, in the proper BLM State Office).
8. For all mining claims which require assessment work, you must record an affidavit of labor on or before the December 30th immediately following the filing of this waiver. For all other mining claims or sites waived, you must record a notice of intent to hold on or before the December 30th immediately following the filing of this waiver.
9. Mill and tunnel sites may also be listed upon this waiver and be waived from payment of the maintenance fee. A notice of intent to hold for these sites is required to be filed by the December 30th following the filing of this waiver.

PHOENIX, ARIZONA

2010 AUG 18 P 12:52

RECEIVED
BLM AZ STATE OFFICE

FOR OFFICIAL USE ONLY

When Recorded Return Document to:

Phillip L. Condrey
1080 W. Coy Dr.
Flagstaff, AZ 86001

Check here is this is a change of address.

Telephone: 928 779-4308

E-mail address: Clayart11@msn.com

AFFIDAVIT OF PERFORMANCE OF ANNUAL WORK

1. State of Arizona, County of Yavapai ss:

2. I (Name) Phillip L. Condrey

3. Reside at (Address) 1080 W. Coy Dr.

City Flagstaff County Coconino

State AZ Zip 86001 being duly sworn, depose and say that I am a citizen of the United States, more than eighteen years of age, and that all of the facts set forth in this affidavit, subject to the provisions and penalties of 18 U.S.C. 1001 pertaining to the filing of false, fictitious, or fraudulent statements with the United States, are true and correct according to the best of my knowledge, information and belief.

4. Owner's name and address (If not shown in Items 1-3 above).

5. That I am personally acquainted with the mining claim(s). The work and improvements were made by and at the expense of the owner(s) of said claim(s). Said contiguous group of claims, listed on this document, are situated in the

(optional) Mining District; Yavapai County, Arizona.

| Line No. | AMC NUMBER | CLAIM/SITE NAME | COUNTY RECORDER DATA (If available) | TWP | RNG | SEC |
|----------|------------|-----------------|-------------------------------------|------|-----|-----|
| 1 | 390605 | Swindler North | B-4576 P-277 | 13-N | 1-E | 33 |
| 2 | 395564 | Forbach Ponds | B 4632 P-755 | 13-N | 4-W | 26 |
| 3 | | | | | | |
| 4 | | | | | | |
| 5 | | | | | | |
| 6 | | | | | | |

RECEIVED
BLM STATE OFFICE
2010 AUG 18 P 12:53
PHOENIX, ARIZONA
BLM Date Stamp

ENTERED INTO COMPUTER

PB

RECEIVED
BLM AZ STATE OFFICE
2010 AUG 18 P 12:53
PHOENIX, ARIZONA
BLM
Date
Stamp

| | | | | | |
|----|--|--|--|--|--|
| 7 | | | | | |
| 8 | | | | | |
| 9 | | | | | |
| 10 | | | | | |

6. That between the dates starting at 12 o'clock noon on September 1, 2009 and ending at 12 o'clock noon on September 1, 2010 at least \$ 500 dollars worth of work and improvements were done and performed upon said claim(s) or upon one or more of a contiguous group of claims for the benefit of all, wholly or partly outside of a contiguous group of claims for the benefit of all, not including the location work.

7. That the following persons were employed to perform the work and improvements described herein: Justin Davis, Daniel Davis, and myself.

8. That the work and improvements performed were: Sampling, excavations, and road construction.

9. Dated: 8-11-10 Signature: Phillip L. Condrey
SUBSCRIBED AND SWORN TO before me, a Notary Public, this 11 day of August 2010

By: Phillip L. Condrey
Notary Public [Signature]
My Commission Expires 1/25/2012



No. of Claims: 2 x \$10 = 20
Check No.: 1515 Init. SC
Receipt No.: 2194120
For BLM Use Only

Bureau of Land Management
Arizona State Office
www.az.blm.gov

Form: MCF108
Revised Jan. 2006
Page 2 of 2

United States Department of the Interior
Bureau of Land Management
 LANDS/RECREATION & PLANNING
 ONE N CENTRAL AVE
 PHOENIX, AZ 85004 -2203
 Phone:

Receipt

No: 2194120

| | |
|--|---|
| Transaction #: 2263943 | |
| Date of Transaction: 08/18/2010 | |
| CUSTOMER: | PHILLIP L CONDREY 1080 W COY DR FLAGSTAFF, AZ 86001-8943 US |

| LINE # | QTY | DESCRIPTION | REMARKS | UNIT PRICE | TOTAL |
|---------------|------|---|------------------|------------|----------------|
| 1 | 1.00 | LOCATABLE MINERALS / MINING CLAIMS-NOT NEW-UNADJUD, ONE AUTH NO. ONLY / MINING CLAIM MONEY RECEIVED CASES: AMC390605/\$20.00 | WAIVER & POL (2) | - n/a - | 20.00 |
| TOTAL: | | | | | \$20.00 |


| PAYMENT INFORMATION | | | | | |
|---------------------|-----------|---|-------------|------------|--|
| 1 | AMOUNT: | 20.00 | POSTMARKED: | N/A | |
| | TYPE: | CHECK | RECEIVED: | 08/18/2010 | |
| | CHECK NO: | 1515 | | | |
| | NAME: | CONDREY, PHILLIP L 1080 W COY DR FLAGSTAFF AZ 86001-8943 US | | | |

| | |
|---------|--|
| REMARKS | |
| | |

This receipt was generated by the automated BLM Collections and Billing System and is a paper representation of a portion of the official electronic record contained therein.



Mr. Phillip L. Condrey
1080 W. Coy Dr.
Flagstaff, AZ 86001-8943



USA FIRST-CLASS FOREVER

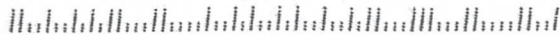
RECEIVED
FLM AZ STATE OFFICE

2010 OCT 14 P 2:17

PHOENIX, ARIZONA

Atten: Rob Eber
U.S. Dept. of the Interior
Bureau of Land Management
Lands/Recreation & Planning
One North Central Ave.
Phoenix, AZ 85004-2203

8500494427



AMC 390605
395564

MAINTENANCE FEE PAYMENT

Claimant Name: Phillip L. Condrey
 Address: 1080 W. Coy Dr.
 City: Flagstaff State: AZ Zip: 86001
 Telephone: 928 779-4308
 E-mail address: Clayart11@msn.com
 Signature: Phillip L. Condrey

Check here if this is a change of address.

RECEIVED
 BLM AZ STATE OFFICE
 2009 AUG 26 A 7:43
 PHOENIX, ARIZONA
 BLM
 Date
 Stamp

| LINE NO. | AMC NUMBER | CLAIM/SITE NAME | COUNTY RECORDER DATA (If available) | TWP | RNG | SEC |
|----------|------------|-----------------|-------------------------------------|------|-----|-----|
| L 1 | 390605 | Swindler North | B-4576 P-277 | 13-N | 1-E | 33 |
| L 2 | 395564 | Forbach Ponds | B-463Z P-755 | 13-N | 4-W | 26 |
| 3 | | | | | | |
| 4 | | | | | | |
| 5 | | | | | | |
| 6 | | | | | | |
| 7 | | | | | | |
| 8 | | | | | | |
| 9 | | | | | | |
| 10 | | | | | | |

List additional claims on Form MCF114.

Bureau of Land Management
Arizona State Office
www.az.blm.gov

No. of Claims: 2 x \$¹⁴⁰125 = \$280
 Check No: 1430 Init. SMJ
 Receipt No.: 1987555
 For BLM Use Only

Form: MCF112
 Revised July 2005

This form is available from the **Arizona Department of Mines and Mineral Resources** and may be reproduced.

ENTERED
 SEP 10 2009
 299

United States Department of the Interior
Bureau of Land Management
 BUSINESS & SUPPORT SVCS DIV
 ONE N CENTRAL AVE SUITE 800
 PHOENIX, AZ 85004 -4427
 Phone: (602) 417-9200

Receipt

No: 1987555

| | |
|--|--|
| Transaction #: 2051730 | |
| Date of Transaction: 08/26/2009 | |
| CUSTOMER: | PHILLIP L CONDREY 1080 W COY DR FLAGSTAFF,AZ 86001-8943 US |

| LINE # | QTY | DESCRIPTION | REMARKS | UNIT PRICE | TOTAL |
|---------------|------|---|------------|------------|-----------------|
| 1 | 1.00 | LOCATABLE MINERALS / MINING CLAIMS-NOT NEW-UNADJUD,ONE AUTH NO. ONLY / MINING CLAIM MONEY RECEIVED CASES: AMC390605/\$280.00 | MAINT 2010 | - n/a - | 280.00 |
| TOTAL: | | | | | \$280.00 |

| PAYMENT INFORMATION | | | | | |
|---------------------|-----------|---|-------------|------------|--|
| 1 | AMOUNT: | 280.00 | POSTMARKED: | 08/24/2009 | |
| | TYPE: | CHECK | RECEIVED: | 08/26/2009 | |
| | CHECK NO: | 1430 | | | |
| | NAME: | CONDREY, PHILLIP L 1080 W COY DR FLAGSTAFF AZ 86001-8943 US | | | |

| |
|---------|
| REMARKS |
| |

This receipt was generated by the automated BLM Collections and Billing System and is a paper representation of a portion of the official electronic record contained therein.

Phillip L. Condrey
1080 W. Coy Dr.
Flagstaff, AZ 86001
August 30, 2002

AMC 390605

BLM Arizona
One North Central Avenue
Phoenix, AZ 85004-2203

Dear BLM Staff,

Enclosed is a check for the Annual Maintenance Fee, of \$125.00, for the Swindler North
lode claim, Serial Number AMC390605 in Yavapai County, Arizona.

Respectfully Yours,

Phillip L. Condrey

Phillip L. Condrey

RECEIVED
BLM ARIZONA OFFICE
2003 SEP -14 A 11:22
PHOENIX, ARIZONA

RE 9/30/08
ENTERED IN COMPUTER

United States Department of the Interior
Bureau of Land Management
 BUSINESS & SUPPORT SVCS DIV
 ONE N CENTRAL AVE SUITE 800
 PHOENIX, AZ 85004 -4427
 Phone: (602) 417-9200

Receipt

No:

1780426

| | |
|--|---|
| Transaction #: 1838318 | |
| Date of Transaction: 09/05/2008 | |
| CUSTOMER: | PHILLIP CONDREY 1080 W COY DR FLAGSTAFF, AZ 86001 |

| LINE # | QTY | DESCRIPTION | REMARKS | UNIT PRICE | TOTAL |
|---------------|------|---|---------------|------------|-----------------|
| 1 | 1.00 | LOCATABLE MINERALS / MINING CLAIMS-NOT NEW-UNADJUD, ONE AUTH NO. ONLY / MINING CLAIM MONEY RECEIVED.(455) CASES: AMC390605/\$125.00 | MAINT 2009 | - n/a - | 125.00 |
| TOTAL: | | | | | \$125.00 |

| PAYMENT INFORMATION | | | | | |
|---------------------|-----------|---|-------------|-------------|--|
| 1 | AMOUNT: | \$125.00 | POSTMARKED: | 9/2/08 0:00 | |
| | TYPE: | CHECK | RECEIVED: | 09/04/2008 | |
| | CHECK NO: | 935 | | | |
| | NAME: | CONDREY, PHILLIP L 1080 W COY DR FLAGSTAFF AZ 86001 | | | |

| REMARKS |
|---------|
| |

This receipt was generated by the automated BLM Collections and Billing System and is a paper representation of a portion of the official electronic record contained therein.



OCEAN CONSERVANCY

Mr. Phillip L. Condrey
1080 W Coy Dr
Flagstaff AZ 86001-8943



USA FIRST-CLASS FOREVER

BLM Arizona
One North Central Avenue
Phoenix, AZ 85004-2203

RECEIVED
BLMAZ STATE OFFICE

2000 SEP -4 A 11: 22

PHOENIX, ARIZONA

85004#4414 C041



NOTICE!!

These documents have been scanned!

Do not place un-scanned documents beneath this notice!

Do not remove this notice from this file!

GPO Jacket No. 560-102
Print Order 61540
Rise Business Services, LLC
Job=AZ15 5/23/2019



Box Number= AZ15083



Claim Begin-End: AMC390605-AMC390605

5 Miscellaneous



AZ15083-3

AMC390560-AMC391154

**NO
DOCUMENTS
FOUND**

NO DOCUMENTS FOUND
NO DOCUMENTS FOUND

NOTICE!!

These documents have been scanned!

Do not place un-scanned documents beneath this notice!

Do not remove this notice from this file!

GPO Jacket No. 560-102
Print Order 61540
Rise Business Services, LLC
Job=AZ15 5/23/2019



Box Number= AZ15083



Claim Begin-End: AMC390605-AMC390605

6 Location Notices-Amendments and Supporting Documents



AZ15083-3

AMC390560-AMC391154

MINING CLAIM STATUS REPORT

MTP CHECKED BY JMC
GEO CHECKED BY JMC

LEAD SERIAL NO. AMC 390605 THROUGH AMC _____

| | | |
|------------------------|---------------------------|---------------|
| # <u>1</u> LODE | LOCATION FEE @ \$30 = | \$ <u>30</u> |
| # _____ PLACER | PROCESSING FEE @ \$15 = | \$ <u>15</u> |
| # _____ ASSOCIATION PL | MAINTENANCE FEE @ \$125 = | \$ <u>135</u> |
| # _____ MILL SITE | OVERAGE | \$ _____ |
| # _____ TUNNEL SITE | SHORTAGE | \$ _____ |
| | OTHER FEES | \$ _____ |
| ENOUGH LOCATORS | TOTAL | \$ <u>170</u> |

YES [] NO []

OVER-THE-COUNTER MAIL [] TIMELY FILED: YES NO []

LEGAL DESCRIPTION: T 13N R 1E SEC 33
T _____ R _____ SEC _____
T _____ R _____ SEC _____
T _____ R _____ SEC _____

BLM FOREST SERVICE [] _____ SUBJ TO PL 359: YES [] NO []

WILDERNESS AREA: NO YES [] _____

SPLIT ESTATE: SX [] PX [] SRHA [] OTHER [] _____ N/A []
PROPER NOTICE FILED IF LOCATED ON SRHA LANDS-YES [] NO [] N/A []

RECONVEYED MINERALS ON BLM LANDS REQUIRE OPENING ORDERS
FROM 1944 TO 1993. OPEN TO ENTRY ON: _____ N/A []

COMMENTS/STATUS: VOID [] PARTIALLY VOID [] PVT MINERALS []
WITHDRAWN LANDS [] OTHER [] _____

JES 7/31/08 OR

Claimant acknowledges that portions of the following claim(s) site(s) may be void or voidable. _____

Signature of claimant
FINAL ADJUDICATION _____ DATE _____

AMC 390605

Phillip L. Condrey
5 1080 W. Coy Dr.
Flagstaff, AZ 86001



LOCATION NOTICE FOR LODE MINING CLAIM

NOTICE IS HEREBY GIVEN that the Swindler
North lode mining claim has been located
by Phillip L. Condrey whose current mailing
address is 1080 W. Coy Dr., Flagstaff,
Arizona 86001

RECEIVED
BLM, AZ STATE OFFICE
2008 MAR 28 A 9:45
PHOENIX, AZ
BLM
Date
Stamp

The general course of this claim is NNE-SSW and it is situated in Yavapai
County, Arizona. This claim is 1500 feet in length and 600 feet in width. This claim runs
from the location monument on which this location notice is posted approximately 750 feet in a
NNE direction to the North end line and 750 feet in a SSW direction to the
South end line. This claim is marked by six monuments, one at each corner and one at the center of each
end line of the claim.

The location monument on which this notice is posted is situated within Section 33, Township 13
N, Range 1 E, Gila Salt River Base and Meridian, Arizona and this claim encompasses portions
of the following quarter section (s), section (s), Township (s) and Range (s) SW 1/4 and SE 1/4 of
the NE 1/4 and the NW 1/4 of the SE 1/4 of Section 33, T. 13 N, R. 1 E
Gila Salt River Base and Meridian, Arizona.

The locality of this claim with reference to some natural object or permanent monument and additional information
(if any) concerning its locality are as follows: South end of center line is about 1840 ft
SE of AZ Highway 69 on a BLM & Private road. South end is
also about 0.5 miles from the Poland land mark.

DATED AND POSTED on the ground this 18 day of February, 2008.

LOCATOR (s) Phillip L. Condrey, Rhonda A. Davis
Joseph P. Osuna, Jennifer J. Osuna

Form MCF100
Revised July 2005

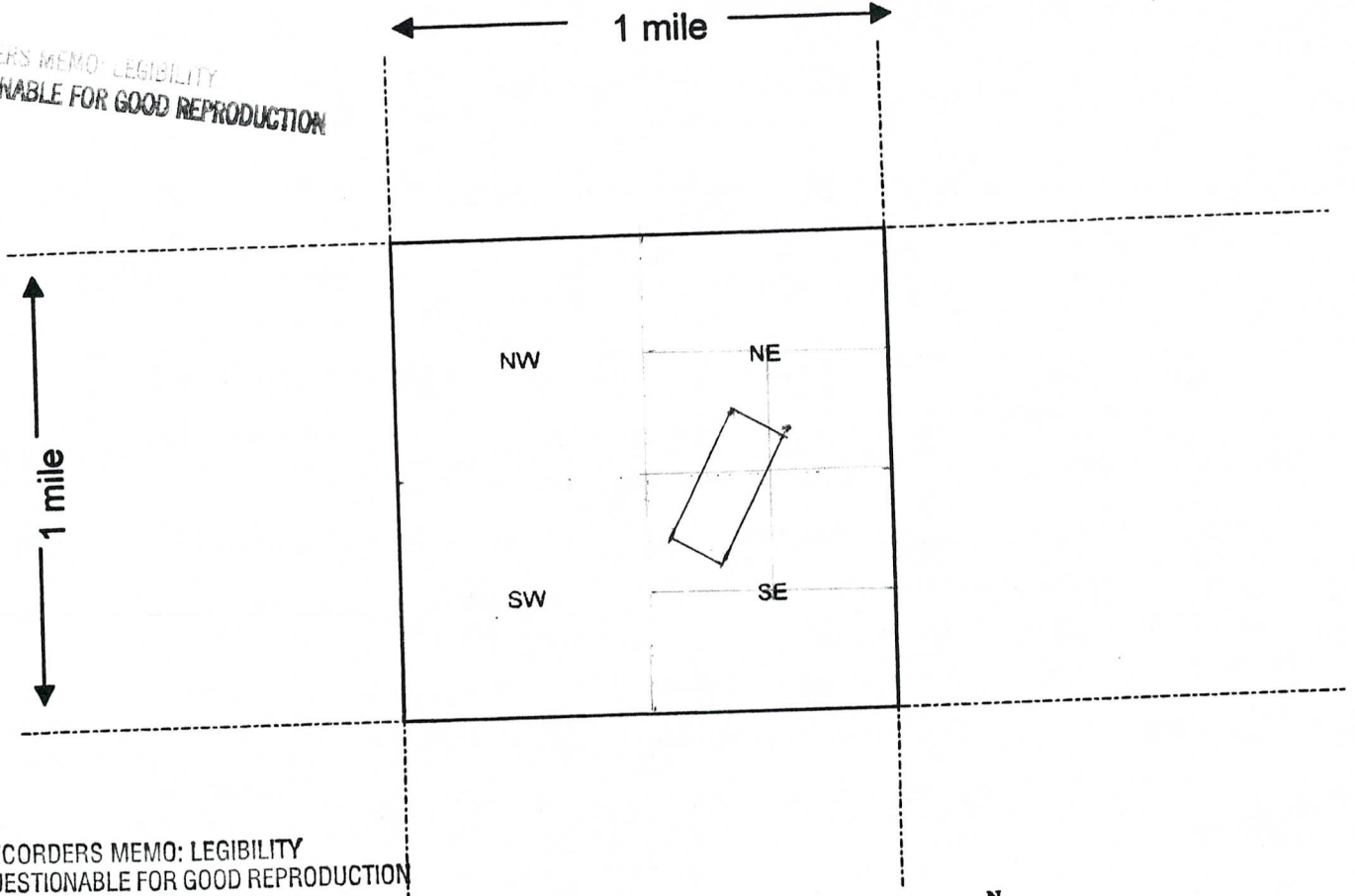
AMC 390605



MINING CLAIM MAP

Lode (X) Placer ()

RECORDERS MEMO: LEGIBILITY
QUESTIONABLE FOR GOOD REPRODUCTION



RECORDERS MEMO: LEGIBILITY
QUESTIONABLE FOR GOOD REPRODUCTION

Scale : 1" = 2000 feet



1. The above map depicts the Swindler North mining claim, which is located in Section (s) 33, Township 13 N, Range 1 E, Gila and Salt River Base and Meridian, Yavapai County, Arizona.
2. The type of corner and location monuments used are as follows: Fenceing T-Post with a 2 inch PVC Sleeve.
3. The bearings and distances in degrees and feet between claim corners are as depicted on the map.

Form MCF100a
Revised July 2005

This form is available from the Arizona Department of Mines & Mineral Resources and may be reproduced.



Location Notice

Date of Location: Feb. 18, 2008

Locators: Phillip L. Condrey, 1080 W. Coy Dr., Flagstaff, AZ 86001

Rhonda A. Davis, 1080 W. Coy Dr., Flagstaff, AZ 86001

Claim Name: Swindler North

Claim Type: Lode

Acreage Claimed: 20 acres

Description: This lode claim abuts the Swindler Patented Mine claim on the south end and extends 1500 feet to the NNE. The claim is 600 feet wide and follows the same quartz vein that the Swindler Mine is located in. The south end of center line is about 1840 feet SE of AZ Highway 69 on a BLM and private road. The south end is also about 0.5 mile NE from the Poland landmark.

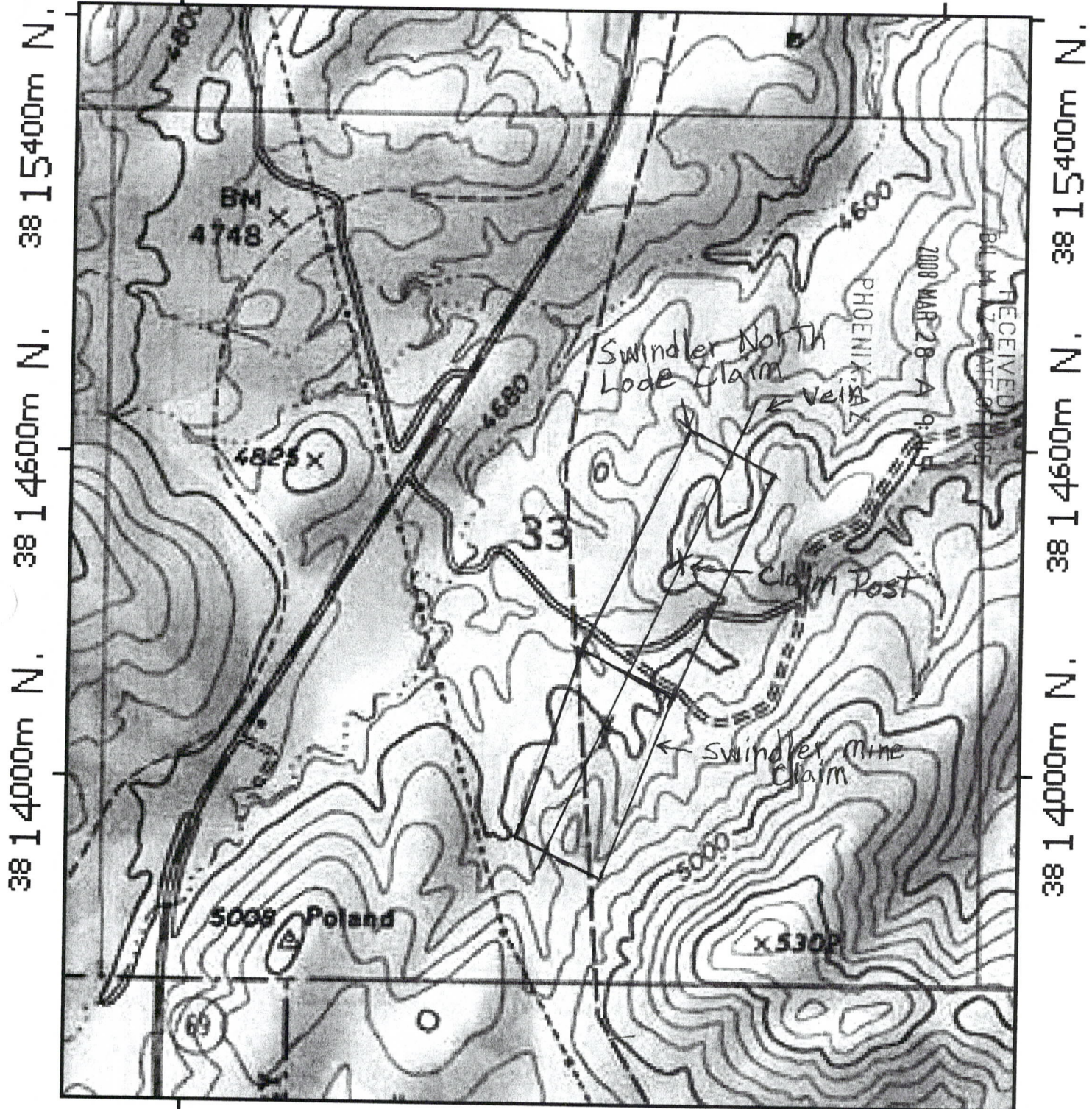
RECEIVED
B.L.M. AZ STATE OFFICE
2008 MAR 28 A 9:45
PHOENIX, AZ

ANC 390605



Map printed on 02/04/08 from ARIZONA.LPO

383200m E. WGS84 Zone 12S 384600m E.



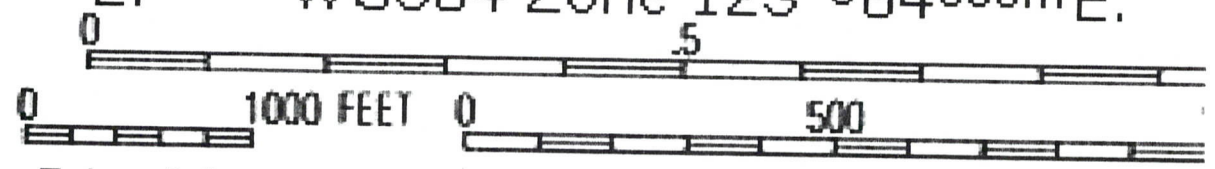
38 14000m N. 38 14600m N. 38 15400m N.

38 14000m N. 38 14600m N. 38 15400m N.

509066 JUY

383200m E. WGS84 Zone 12S 384600m E.

TN MN
12°



Printed from TOPO! ©2000 Wildflower Productions (www

RECORDERS MEMO: LEGIBILITY
QUESTIONABLE FOR GOOD REPRODUCTION

RUN TIME: 09:39 AM

UNITED STATES DEPARTMENT OF INTERIOR
BUREAU OF LAND MANAGEMENT
GEOGRAPHIC REPORT WITH LAND
Sorted by Serial Number

RUN DATE: 03/28/2008

Page 1 of 3

Adm State: AZ

Serial Number: AZA 022632

Total Case Acres: 35.980

| <u>Casetype</u> | <u>Case Disp</u> | | | | <u>Sect</u> | <u>Sur Typ</u> | <u>Sur Num</u> | <u>Suff</u> | <u>Subdivision</u> | <u>Act Pend</u> |
|-----------------|------------------|----|-------|-------|-------------|----------------|----------------|-------------|--------------------|-----------------|
| 286203 | AUTHORIZED | 14 | 0130N | 0010E | 033 | ALIQ LOTS | | | NENW; 2,4,8,9; | |

Serial Number: AZA 022768

Total Case Acres: 2.580

| <u>Casetype</u> | <u>Case Disp</u> | | | | <u>Sect</u> | <u>Sur Typ</u> | <u>Sur Num</u> | <u>Suff</u> | <u>Subdivision</u> | <u>Act Pend</u> |
|-----------------|------------------|----|-------|-------|-------------|----------------|----------------|-------------|--------------------|-----------------|
| 285003 | AUTHORIZED | 14 | 0130N | 0010E | 033 | ALIQ LOTS | | | NENW; 2,4,10; | |

Serial Number: AZA 023641

Total Case Acres: 37.370

| <u>Casetype</u> | <u>Case Disp</u> | | | | <u>Sect</u> | <u>Sur Typ</u> | <u>Sur Num</u> | <u>Suff</u> | <u>Subdivision</u> | <u>Act Pend</u> |
|-----------------|------------------|----|-------|-------|-------------|----------------|----------------|-------------|--------------------|-----------------|
| 286203 | AUTHORIZED | 14 | 0130N | 0010E | 033 | ALIQ LOTS | | | NENW; 2,4,8,9; | |

Serial Number: AZA 029531

Total Case Acres: 0.680

| <u>Casetype</u> | <u>Case Disp</u> | | | | <u>Sect</u> | <u>Sur Typ</u> | <u>Sur Num</u> | <u>Suff</u> | <u>Subdivision</u> | <u>Act Pend</u> |
|-----------------|------------------|----|-------|-------|-------------|----------------|----------------|-------------|--------------------|-----------------|
| 281001 | AUTHORIZED | 14 | 0130N | 0010E | 033 | LOTS | | | 9; | |

Serial Number: AZA 031093

Total Case Acres: 2.580

| <u>Casetype</u> | <u>Case Disp</u> | | | | <u>Sect</u> | <u>Sur Typ</u> | <u>Sur Num</u> | <u>Suff</u> | <u>Subdivision</u> | <u>Act Pend</u> |
|-----------------|------------------|----|-------|-------|-------------|----------------|----------------|-------------|--------------------|-----------------|
| 286203 | AUTHORIZED | 14 | 0130N | 0010E | 033 | ALIQ LOTS | | | NENW; 2,4,10; | |

RUN TIME: 09:39 AM

UNITED STATES DEPARTMENT OF INTERIOR
BUREAU OF LAND MANAGEMENT
GEOGRAPHIC REPORT WITH LAND
Sorted by Serial Number

RUN DATE: 03/28/2008

Page 2 of 3

Adm State: AZ

Serial Number: AZA 031193

Total Case Acres: 0.060

| <u>Casetype</u> | <u>Case Disp</u> | | | | <u>Sect</u> | <u>Sur Typ</u> | <u>Sur Num</u> | <u>Suff</u> | <u>Subdivision</u> | <u>Act Pend</u> |
|-----------------|------------------|----|-------|-------|-------------|----------------|----------------|-------------|--------------------|-----------------|
| 281001 | AUTHORIZED | 14 | 0130N | 0010E | 033 | ALIQ LOTS | | | NWNW; 3,4; | |

Serial Number: AZA 033350

Total Case Acres: 640.050

| <u>Casetype</u> | <u>Case Disp</u> | | | | <u>Sect</u> | <u>Sur Typ</u> | <u>Sur Num</u> | <u>Suff</u> | <u>Subdivision</u> | <u>Act Pend</u> |
|-----------------|------------------|----|-------|-------|-------------|----------------|----------------|-------------|--------------------|-----------------|
| 288100 | AUTHORIZED | 14 | 0130N | 0010E | 033 | LOTS | | | 2,4,5,7; | |

Serial Number: AZA 03335001

Total Case Acres: 2.450

| <u>Casetype</u> | <u>Case Disp</u> | | | | <u>Sect</u> | <u>Sur Typ</u> | <u>Sur Num</u> | <u>Suff</u> | <u>Subdivision</u> | <u>Act Pend</u> |
|-----------------|------------------|----|-------|-------|-------------|----------------|----------------|-------------|--------------------|-----------------|
| 280004 | AUTHORIZED | 14 | 0130N | 0010E | 033 | LOTS | | | 2; | |

Serial Number: AZA 03335003

Total Case Acres: 102.500

| <u>Casetype</u> | <u>Case Disp</u> | | | | <u>Sect</u> | <u>Sur Typ</u> | <u>Sur Num</u> | <u>Suff</u> | <u>Subdivision</u> | <u>Act Pend</u> |
|-----------------|------------------|----|-------|-------|-------------|----------------|----------------|-------------|----------------------|-----------------|
| 281001 | AUTHORIZED | 14 | 0130N | 0010E | 033 | ALIQ LOTS | | | NESE; 2,4,5,7,11; | |

Serial Number: AZA 03335004

Total Case Acres: 928.320

| <u>Casetype</u> | <u>Case Disp</u> | | | | <u>Sect</u> | <u>Sur Typ</u> | <u>Sur Num</u> | <u>Suff</u> | <u>Subdivision</u> | <u>Act Pend</u> |
|-----------------|------------------|----|-------|-------|-------------|----------------|----------------|-------------|--------------------|-----------------|
| 280004 | AUTHORIZED | 14 | 0130N | 0010E | 033 | LOTS | | | 2,4,5,7; | |

RUN TIME: 09:39 AM

UNITED STATES DEPARTMENT OF INTERIOR
BUREAU OF LAND MANAGEMENT
GEOGRAPHIC REPORT WITH LAND
Sorted by Serial Number

RUN DATE: 03/28/2008
Page 3 of 3

Adm State: AZ

Serial Number: AZAR 0010913
Total Case Acres: 211.580

| <u>Casetype</u> | <u>Case Disp</u> | 14 | 0130N | 0010E | <u>Sect</u> | <u>Sur Typ</u> | <u>Sur Num</u> | <u>Suff</u> | <u>Subdivision</u> | <u>Act Pend</u> |
|-----------------|------------------|----|-------|-------|-------------|----------------|----------------|-------------|--------------------|-----------------|
| 288100 | AUTHORIZED | | | | 033 | LOTS | | | 2,5,7; | |

Serial Number: AZPHX 0085401
Total Case Acres: 1.000

| <u>Casetype</u> | <u>Case Disp</u> | 14 | 0130N | 0010E | <u>Sect</u> | <u>Sur Typ</u> | <u>Sur Num</u> | <u>Suff</u> | <u>Subdivision</u> | <u>Act Pend</u> |
|-----------------|------------------|----|-------|-------|-------------|----------------|----------------|-------------|--------------------|-----------------|
| 285004 | AUTHORIZED | | | | 033 | ALIQ LOTS | | | N2NW; 4,10; | |

Serial Number: AZPHX 0085909
Total Case Acres: 45.600

| <u>Casetype</u> | <u>Case Disp</u> | 14 | 0130N | 0010E | <u>Sect</u> | <u>Sur Typ</u> | <u>Sur Num</u> | <u>Suff</u> | <u>Subdivision</u> | <u>Act Pend</u> |
|-----------------|------------------|----|-------|-------|-------------|--------------------|----------------|-------------|---------------------|-----------------|
| 282105 | AUTHORIZED | | | | 033 | ALIQ LOTS MS | 1538 3234 | 1 1 | NENW; 2,4,5,8,9; | |

Serial Number: AZPHX 0086588
Total Case Acres: 557.580

| <u>Casetype</u> | <u>Case Disp</u> | 14 | 0130N | 0010E | <u>Sect</u> | <u>Sur Typ</u> | <u>Sur Num</u> | <u>Suff</u> | <u>Subdivision</u> | <u>Act Pend</u> |
|-----------------|------------------|----|-------|-------|-------------|----------------|----------------|-------------|--------------------|-----------------|
| 284200 | AUTHORIZED | | | | 033 | ALIQ LOTS | | | N2NW; 2,3,8; | |

